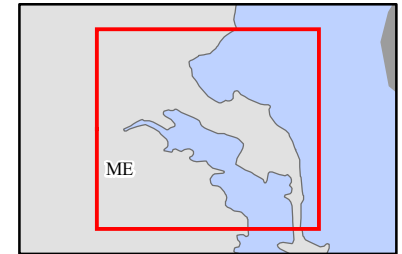
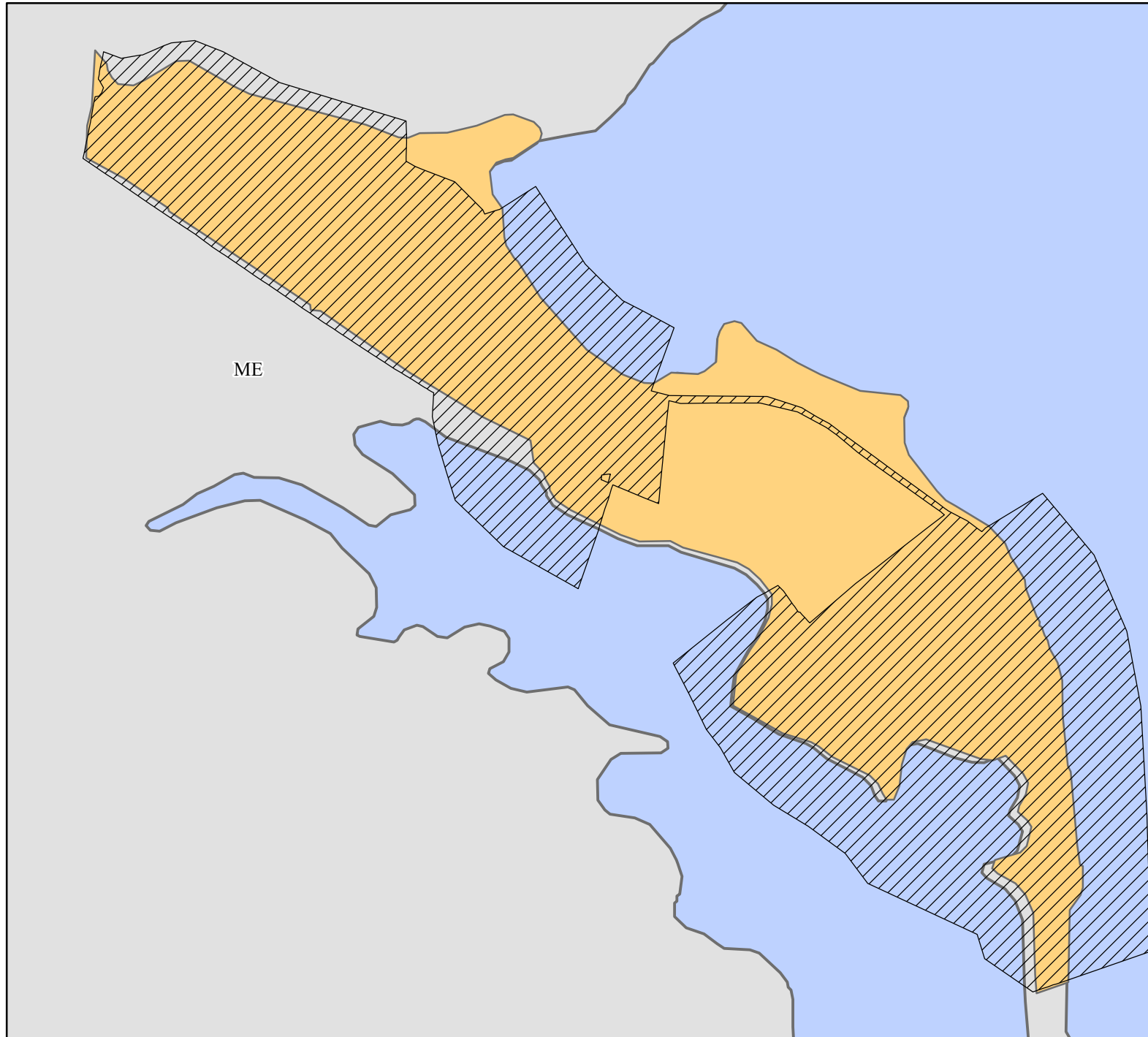


FEMA-3498-EM, Passamaquoddy Tribe at Pleasant Point Disaster Declaration as of 03/13/2020




FEMA

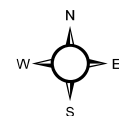


Data Layer/Map Description:
The types of assistance that have been designated for selected areas in the Passamaquoddy Tribe at Pleasant Point.

 Indian Reservations

Designated Counties

 Public Assistance (Category B)



0 0.1 0.2 0.3 0.4
Miles

Data Sources:

FEMA, ESRI;
Initial Declaration: 03/13/2020
Disaster Federal Registry Notice:
03/13/2020
Datum: North American 1983
Projection: Transverse Mercator