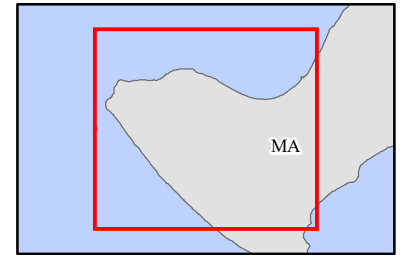
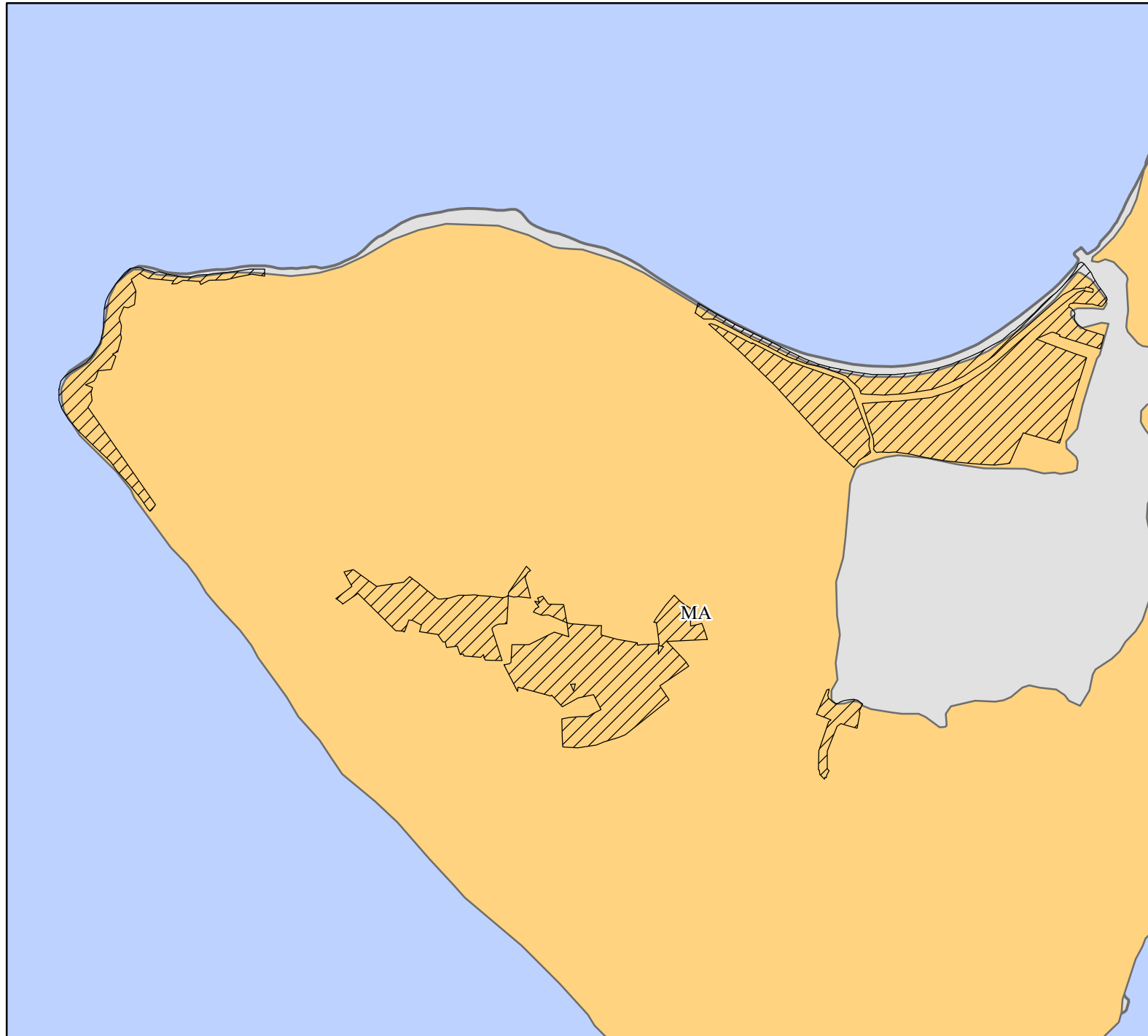


FEMA-3497-EM, Wampanoag Tribe of Gay Head (Aquinnah) Disaster Declaration as of 03/13/2020




FEMA

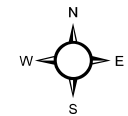


Data Layer/Map Description:
The types of assistance that have been designated for selected areas in the Wampanoag Tribe of Gay Head (Aquinnah).

 Indian Reservations

Designated Counties

 Public Assistance (Category B)



0 0.25 0.5 0.75 1 Miles

Data Sources:

FEMA, ESRI;
Initial Declaration: 03/13/2020
Disaster Federal Registry Notice:
03/13/2020
Datum: WGS 1984
Projection: Mercator