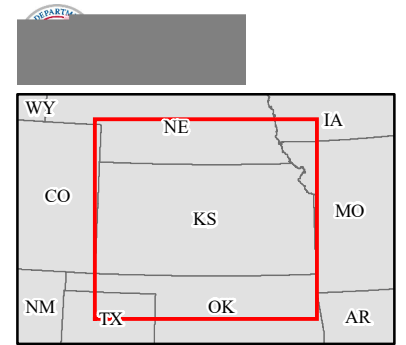




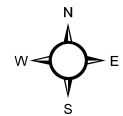
# FEMA-3490-EM, Prairie Band Potawatomi Nation Disaster Declaration as of 03/13/2020



**Data Layer/Map Description:**  
The types of assistance that have been designated for selected areas in the Prairie Band Potawatomi Nation.

 Indian Reservations

**Designated Counties**  
 Public Assistance (Category B)



**Data Sources:**  
FEMA, ESRI;  
Initial Declaration: 03/13/2020  
Disaster Federal Registry Notice: 0313/2020  
Datum: North American 1983  
Projection: Lambert Conformal Conic