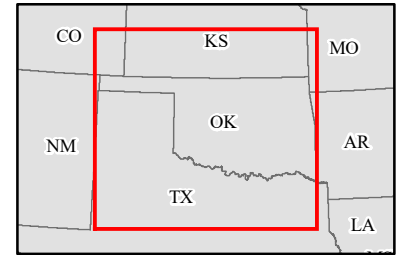
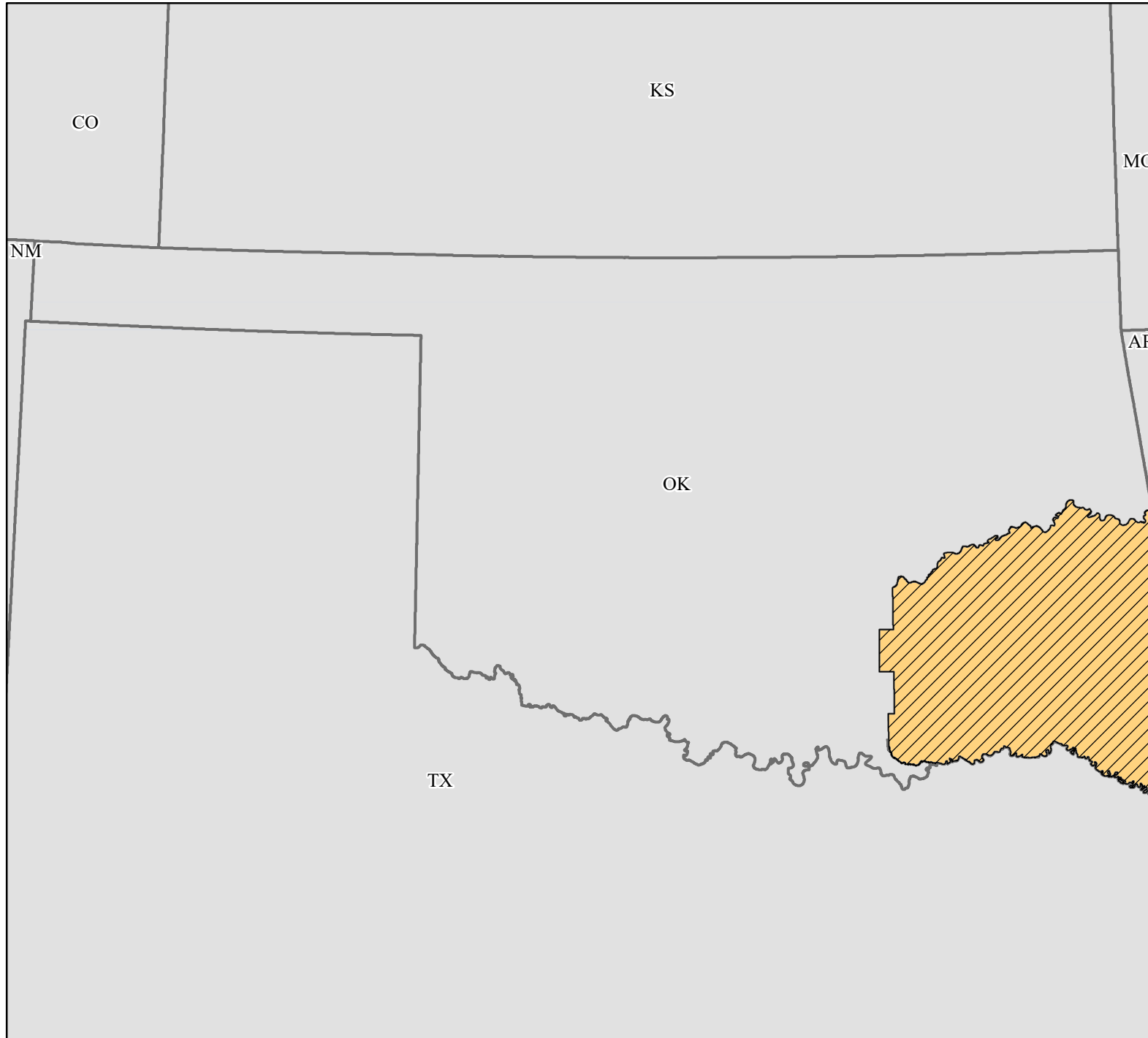




FEMA-3486-EM, Choctaw Disaster Declaration as of 03/13/2020


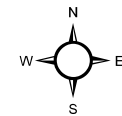


FEMA



Data Layer/Map Description:
The types of assistance that have been designated for selected areas in Choctaw Reservation.

-  Indian Reservations
- Designated Counties**
-  Public Assistance (Category B)



Data Sources:
FEMA, ESRI;
Initial Declaration: 03/13/2020
Disaster Federal Registry Notice: 03/13/2020
Datum: North American 1983
Projection: Lambert Conformal Conic