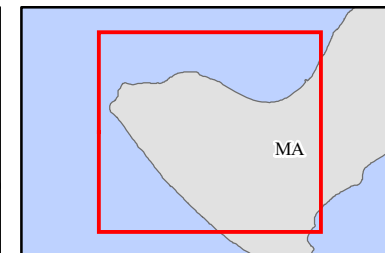



# FEMA-3484-EM, Mashpee Wampanoag Tribe Disaster Declaration as of 03/13/2020




FEMA


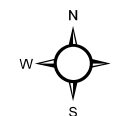


**Data Layer/Map Description:**  
The types of assistance that have been designated for selected areas in the Mashpee Wampanoag Tribe.

 Indian Reservations

**Designated Counties**

 Public Assistance (Category B)



**Data Sources:**

FEMA, ESRI;  
Initial Declaration: 03/13/2020  
Disaster Federal Registry Notice:  
03/13/2020  
Datum: WGS 1984  
Projection: Mercator