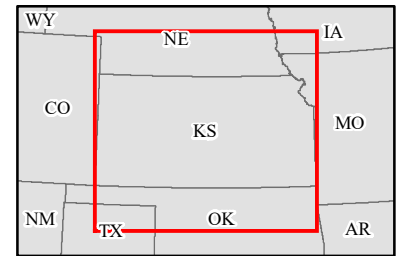
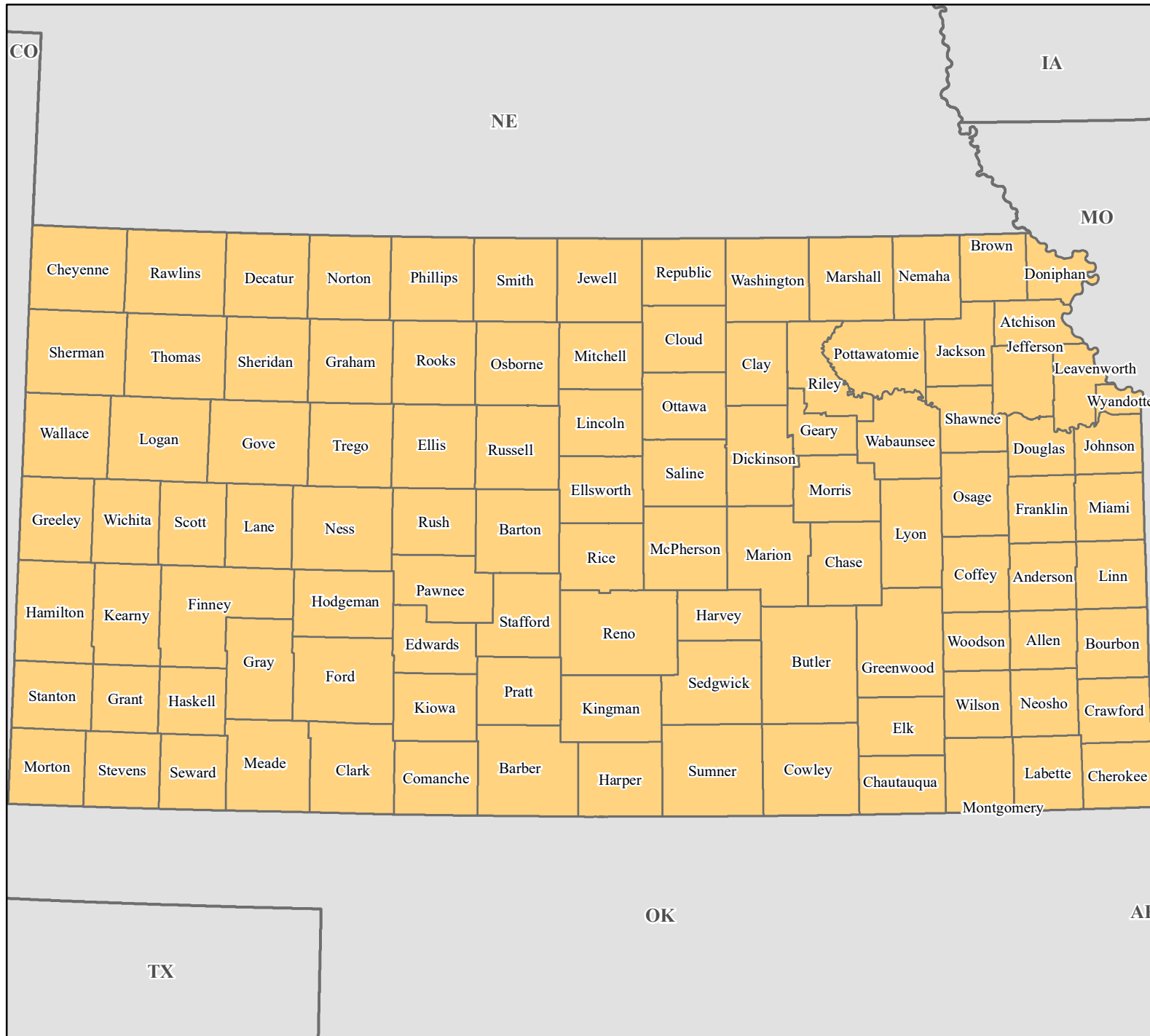


# FEMA-3481-EM, Kansas Disaster Declaration as of 03/13/2020





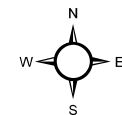
FEMA



**Data Layer/Map Description:**  
The types of assistance that have been designated for selected areas in the State of Kansas.

**Designated Counties**

 Public Assistance (Category B)



**Data Sources:**  
FEMA, ESRI;  
Initial Declaration: 03/13/2020  
Disaster Federal Registry Notice: 03/13/2020  
Datum: North American 1983  
Projection: Lambert Conformal Conic