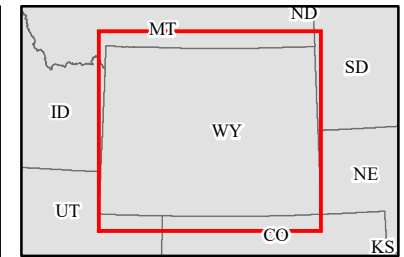
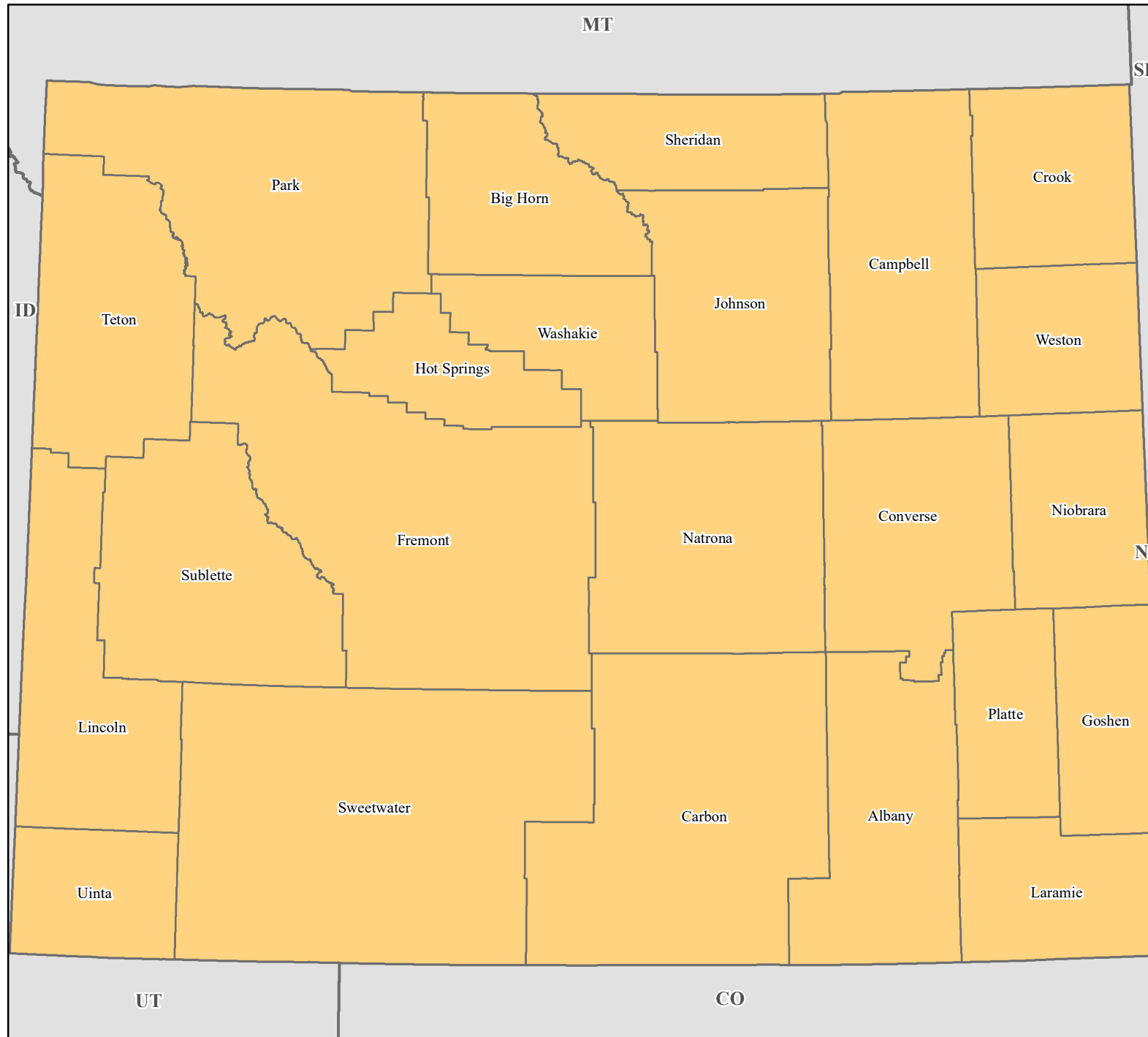


FEMA-3479-EM, Wyoming Disaster Declaration as of 03/13/2020



FEMA

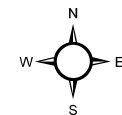


Data Layer/Map Description:

The types of assistance that have been designated for selected areas in the State of Wyoming.

Designated Counties

Public Assistance (Category B)



0 20 40 60 Miles

Data Sources:

FEMA, ESRI;
Initial Declaration: 03/13/2020
Disaster Federal Registry Notice:
03/13/2020
Datum: North American 1983
Projection: Transverse Mercator