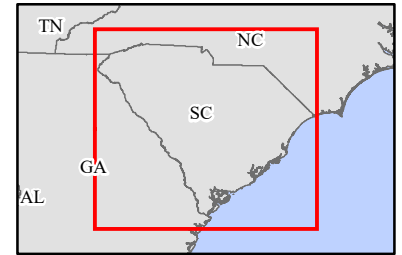
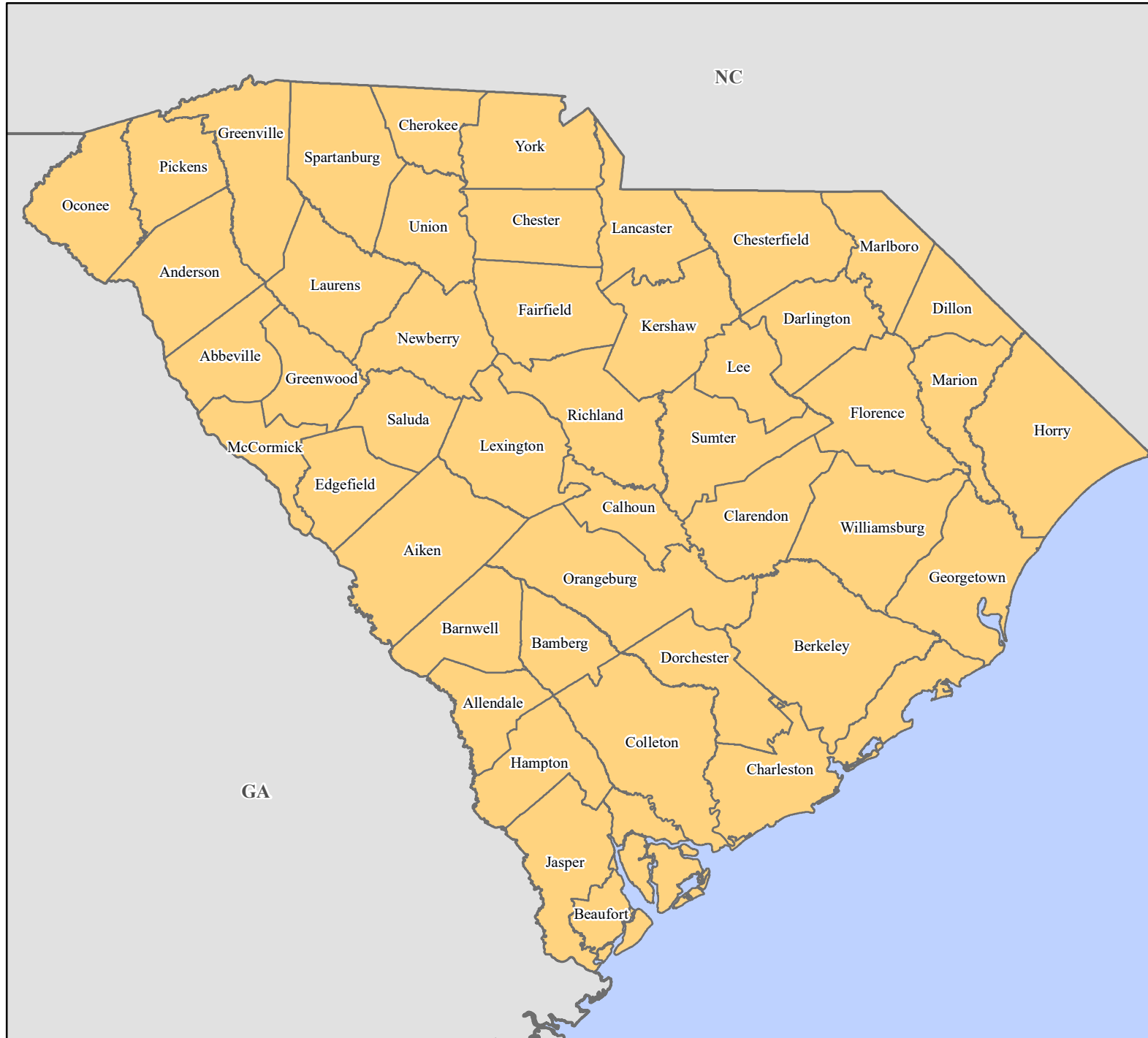


FEMA-3470-EM, South Carolina Disaster Declaration as of 03/13/2020




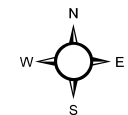
FEMA



Data Layer/Map Description:
The types of assistance that have been designated for selected areas in the State of South Carolina.

Designated Counties

 Public Assistance (Category B)



0 10 20 30 40
Miles

Data Sources:
FEMA, ESRI;
Initial Declaration: 03/13/2020
Disaster Federal Registry Notice:
03/13/2020
Datum: North American 1983
Projection: Lambert Conformal Conic