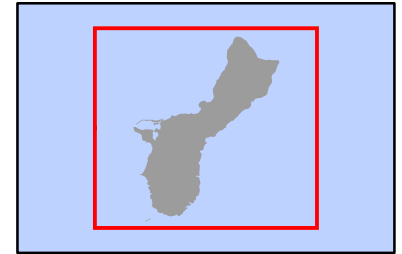


FEMA-3466-EM, Guam Disaster Declaration as of 03/13/2020





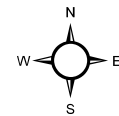
FEMA



Data Layer/Map Description:
The types of assistance that have been designated for selected areas in the State of Guam.

Designated Counties

 Public Assistance (Category B)



Data Sources:

FEMA, ESRI;
Initial Declaration: 03/13/2020
Disaster Federal Registry Notice:
03/13/2020
Datum: North American 1983
Projection: Polyconic