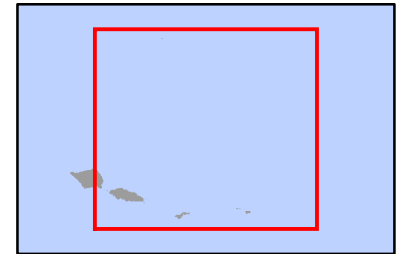


# FEMA-3465-EM, American Samoa Disaster Declaration as of 03/13/2020




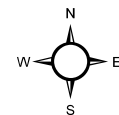
FEMA




**Data Layer/Map Description:**  
The types of assistance that have been designated for selected areas in the State of American Samoa.

### Designated Counties

 Public Assistance (Category B)



0 10 20 30 40  
 Miles

### Data Sources:

FEMA, ESRI;  
Initial Declaration: 03/13/2020  
Disaster Federal Registry Notice:  
03/13/2020  
Datum: American Samoa 1962  
Projection: Transverse Mercator