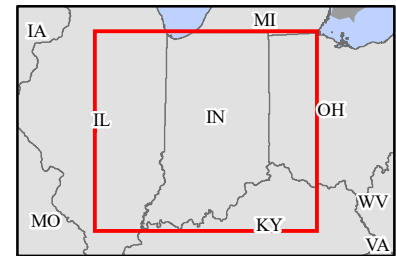
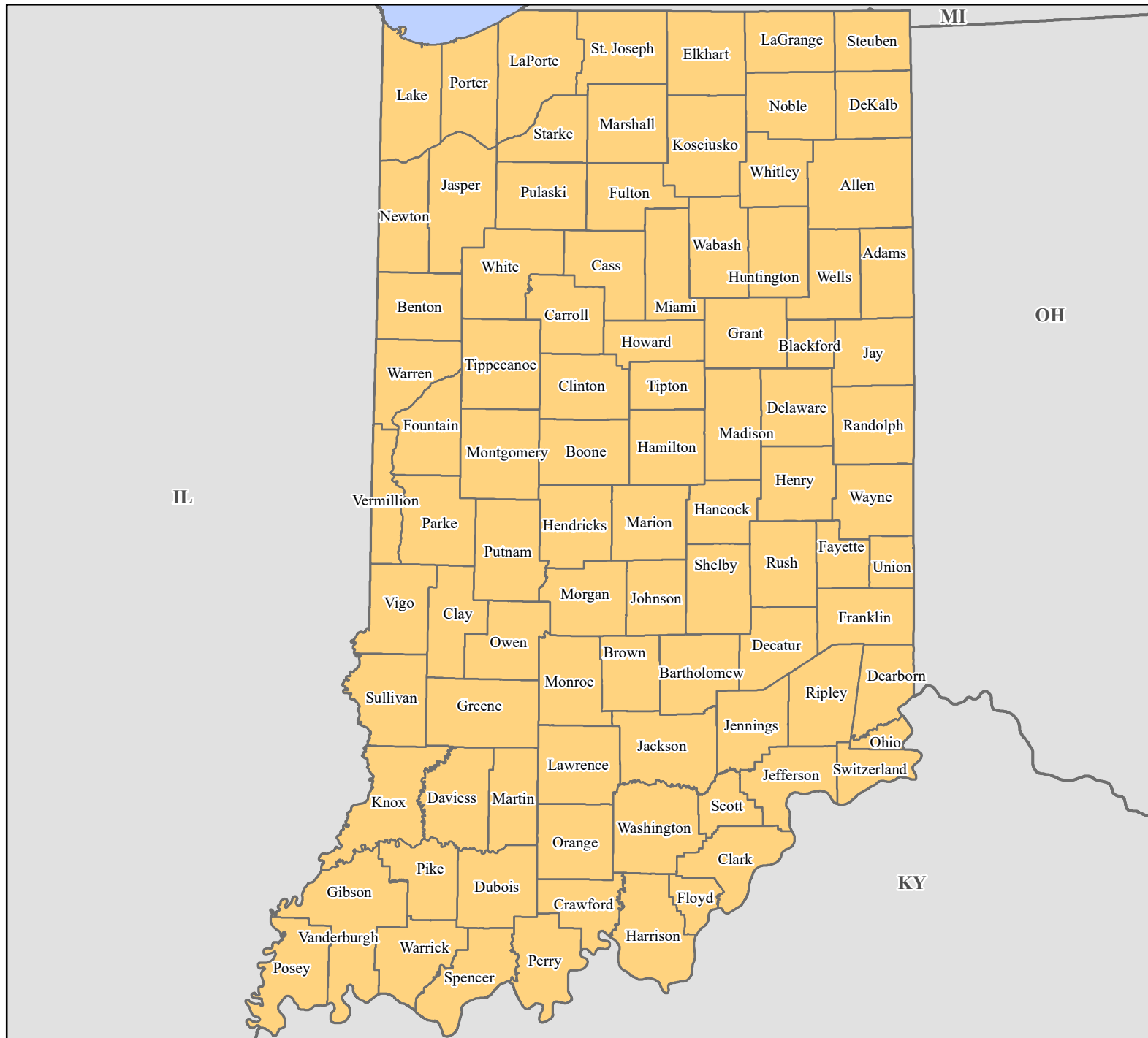


# FEMA-3456-EM, Indiana Disaster Declaration as of 03/13/2020




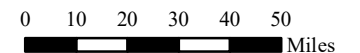
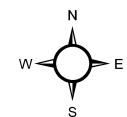
FEMA



**Data Layer/Map Description:**  
The types of assistance that have been designated for selected areas in the State of Indiana.

### Designated Counties

 Public Assistance (Category B)



### Data Sources:

FEMA, ESRI;  
Initial Declaration: 03/13/2020  
Disaster Federal Registry Notice:  
03/13/2020  
Datum: North American 1983  
Projection: Transverse Mercator