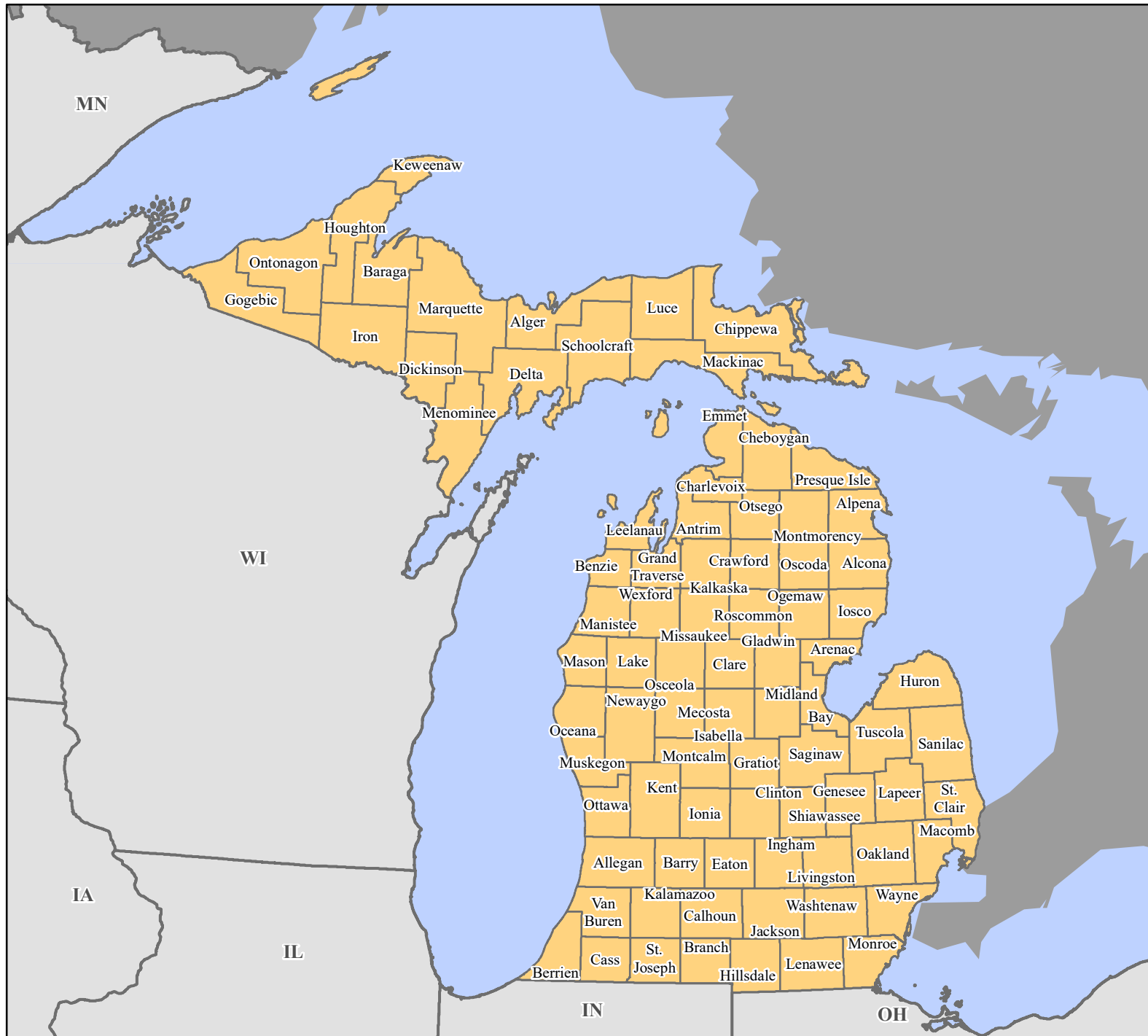


FEMA-3455-EM, Michigan Disaster Declaration as of 03/13/2020


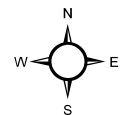


FEMA



Data Layer/Map Description:
The types of assistance that have been designated for selected areas in the State of Michigan.

Designated Counties
 Public Assistance (Category B)



Data Sources:
 FEMA, ESRI;
 Initial Declaration: 03/13/2020
 Disaster Federal Registry Notice: 03/13/2020
 Datum: North American 1983
 Projection: Lambert Conformal Conic