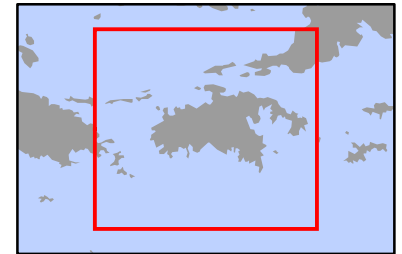
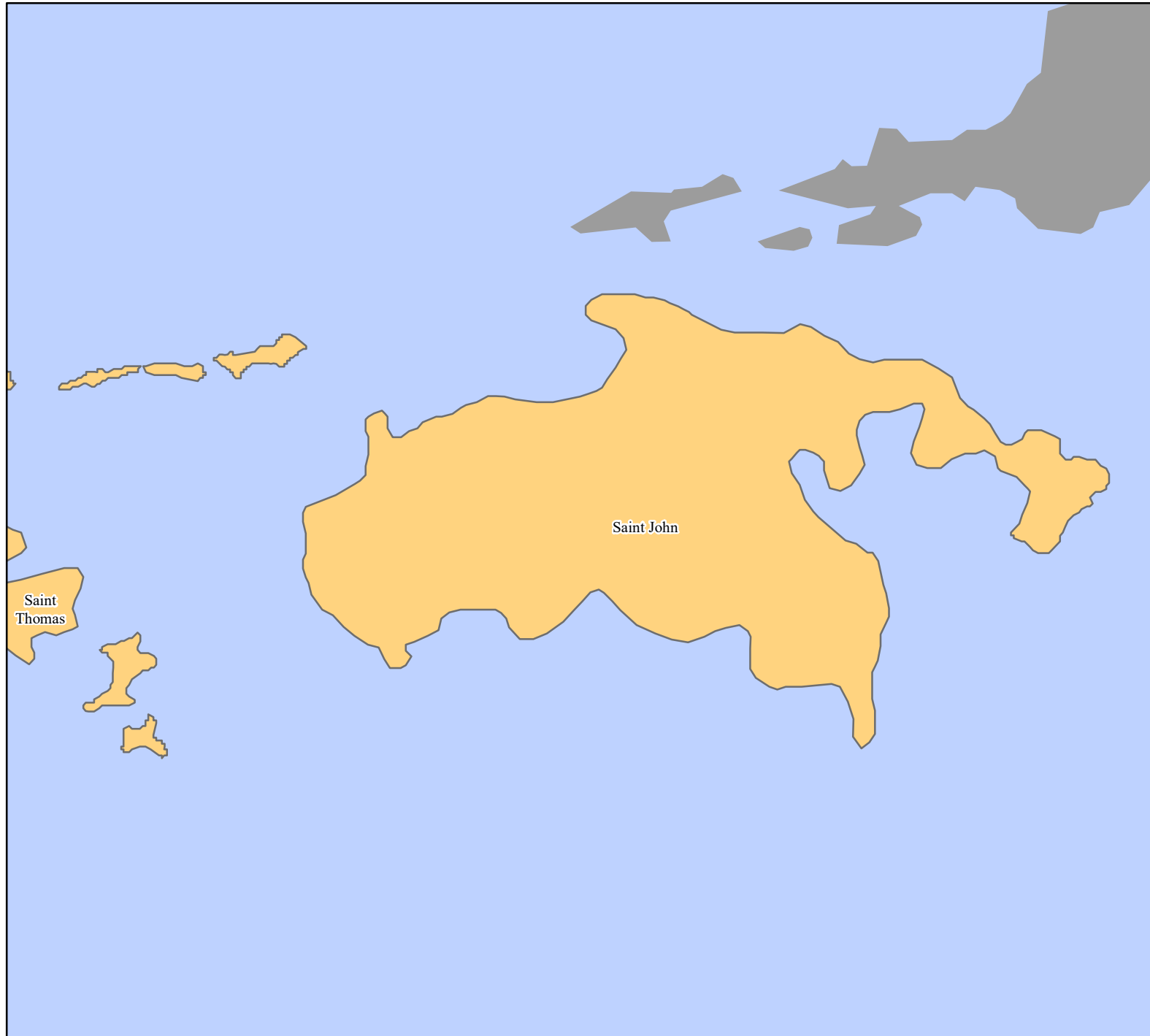


# FEMA-3433-EM, Virgin Islands, U.S. Disaster Declaration as of 03/13/2020





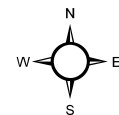
FEMA



**Data Layer/Map Description:**  
The types of assistance that have been designated for selected areas in the State of Virgin Islands, U.S..

### Designated Counties

 Public Assistance (Category B)



### Data Sources:

FEMA, ESRI;  
Initial Declaration: 03/13/2020  
Disaster Federal Registry Notice:  
03/13/2020  
Datum: WGS 1984  
Projection: Mercator