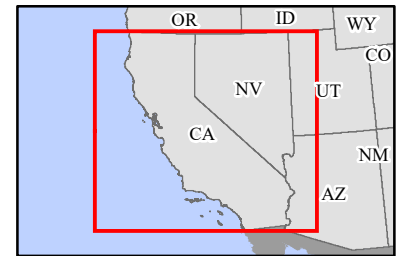
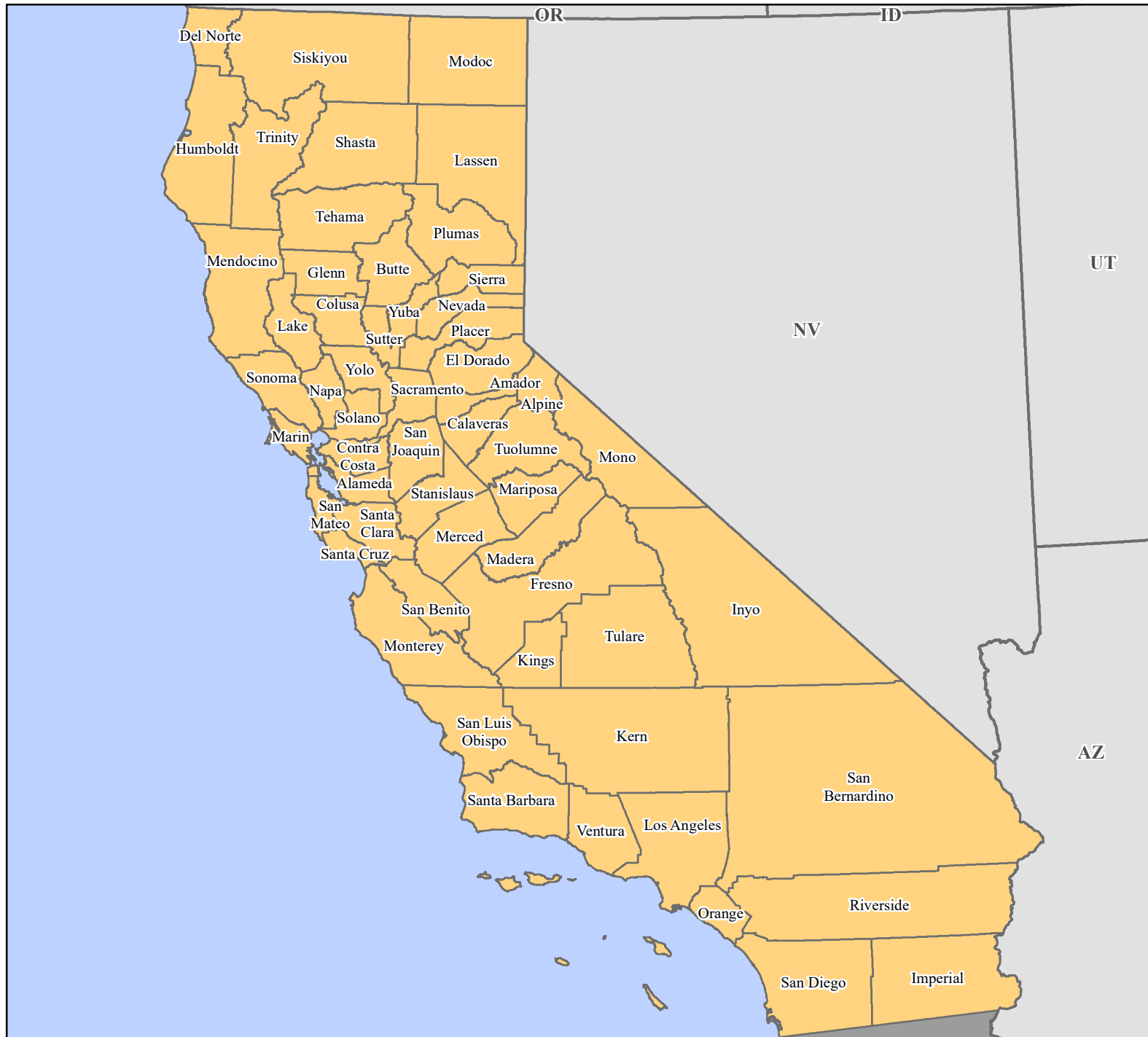


FEMA-3428-EM, California Disaster Declaration as of 03/13/2020




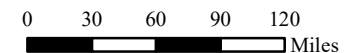
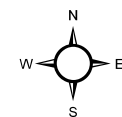
FEMA



Data Layer/Map Description:
The types of assistance that have been designated for selected areas in the State of California.

Designated Counties

 Public Assistance (Category B)



Data Sources:
FEMA, ESRI;
Initial Declaration: 03/13/2020
Disaster Federal Registry Notice: 03/13/2020
Datum: North American 1983
Projection: Lambert Conformal Conic