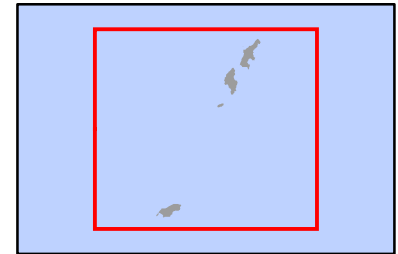
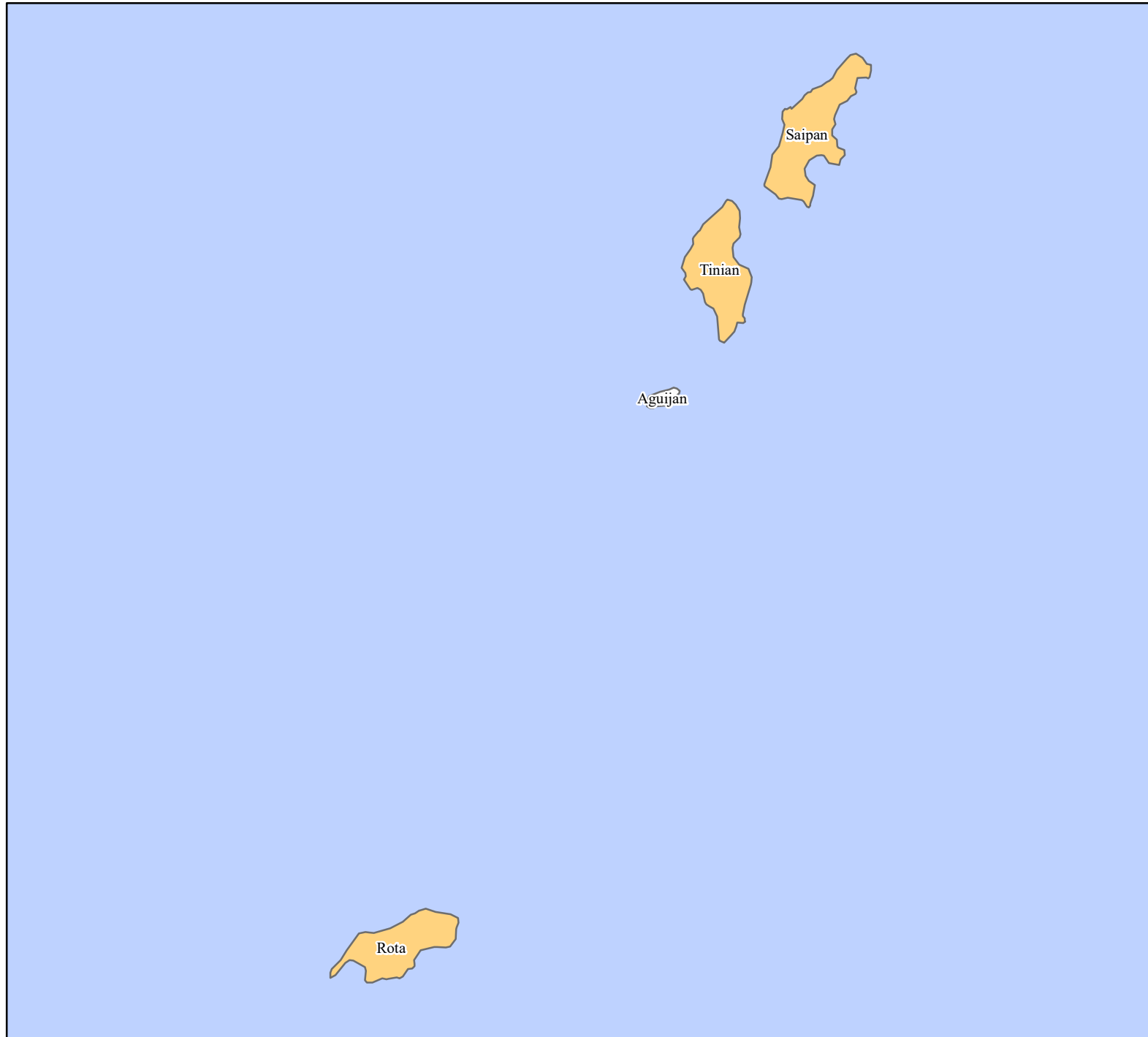


FEMA-3424-EM, Northern Mariana Isl Disaster Declaration as of 10/07/2019





FEMA


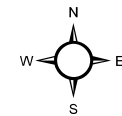


Data Layer/Map Description:
The types of assistance that have been designated for selected areas in the Territory of Northern Mariana Isl.

All designated areas in the Commonwealth of the Northern Mariana Islands are eligible to apply for assistance under the Hazard Mitigation Grant Program.

Designated Counties

-  No Designation
-  Public Assistance (Category B)



Data Sources:

FEMA, ESRI;
Initial Declaration: 10/07/2019
Disaster Federal Registry Notice:
10/07/2019
Datum: WGS 1984
Projection: Mercator