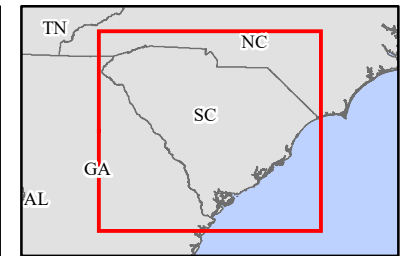
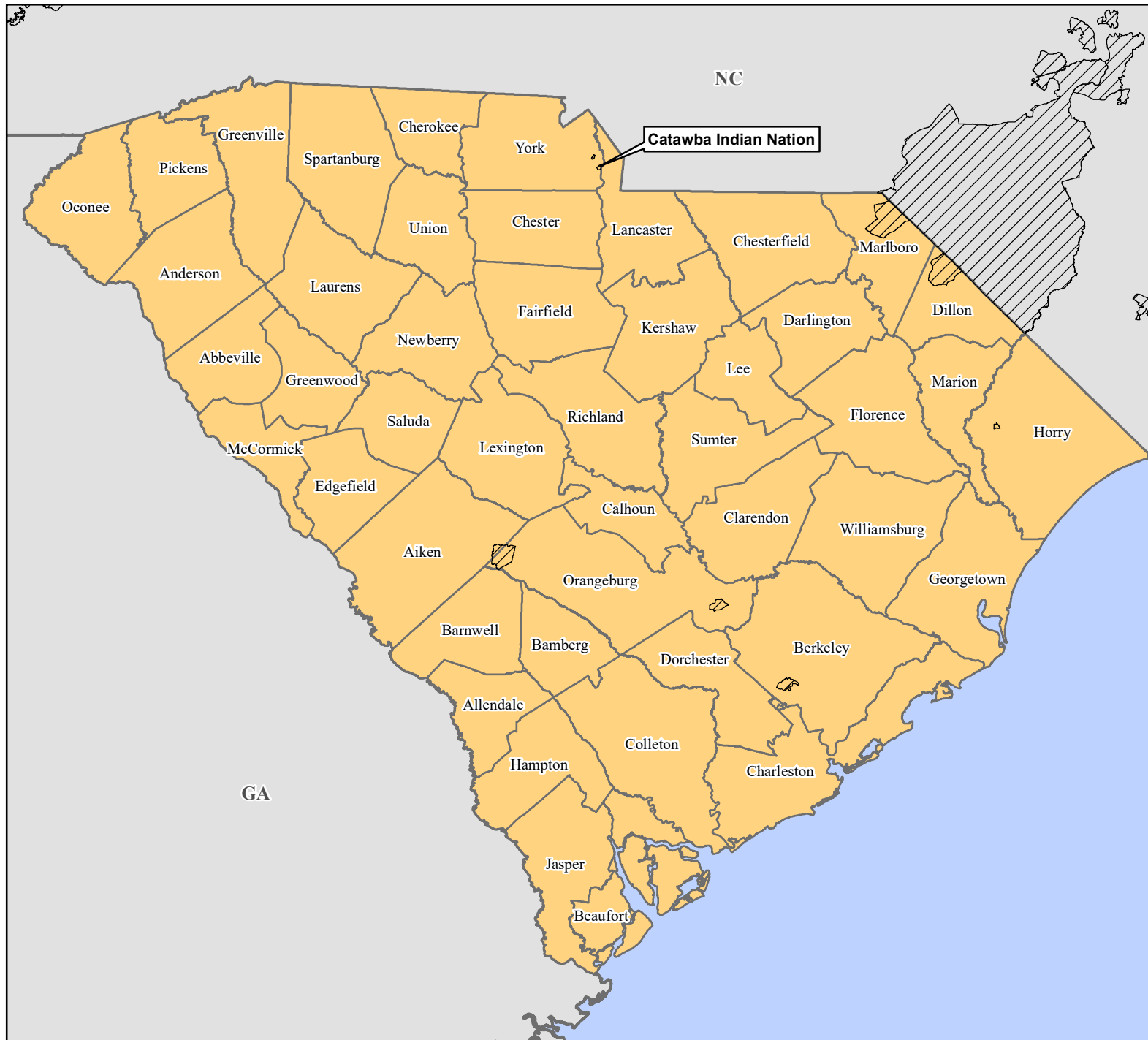


# FEMA-3421-EM, South Carolina Disaster Declaration as of 09/01/2019






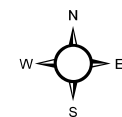
FEMA



**Data Layer/Map Description:**  
The types of assistance that have been designated for selected areas in the State of South Carolina and Catawba Indian Nation.

FEMA is authorized to provide emergency protective measures (Category B), limited to direct federal assistance, under the Public Assistance program at 75 percent federal funding.

-  Indian Reservations
- Designated Counties**
-  Public Assistance (Category B)



**Data Sources:**  
FEMA, ESRI;  
Initial Declaration: 09/01/2019  
Disaster Federal Registry Notice: 09/01/2019  
Datum: North American 1983  
Projection: Lambert Conformal Conic