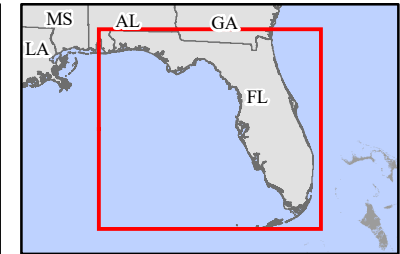
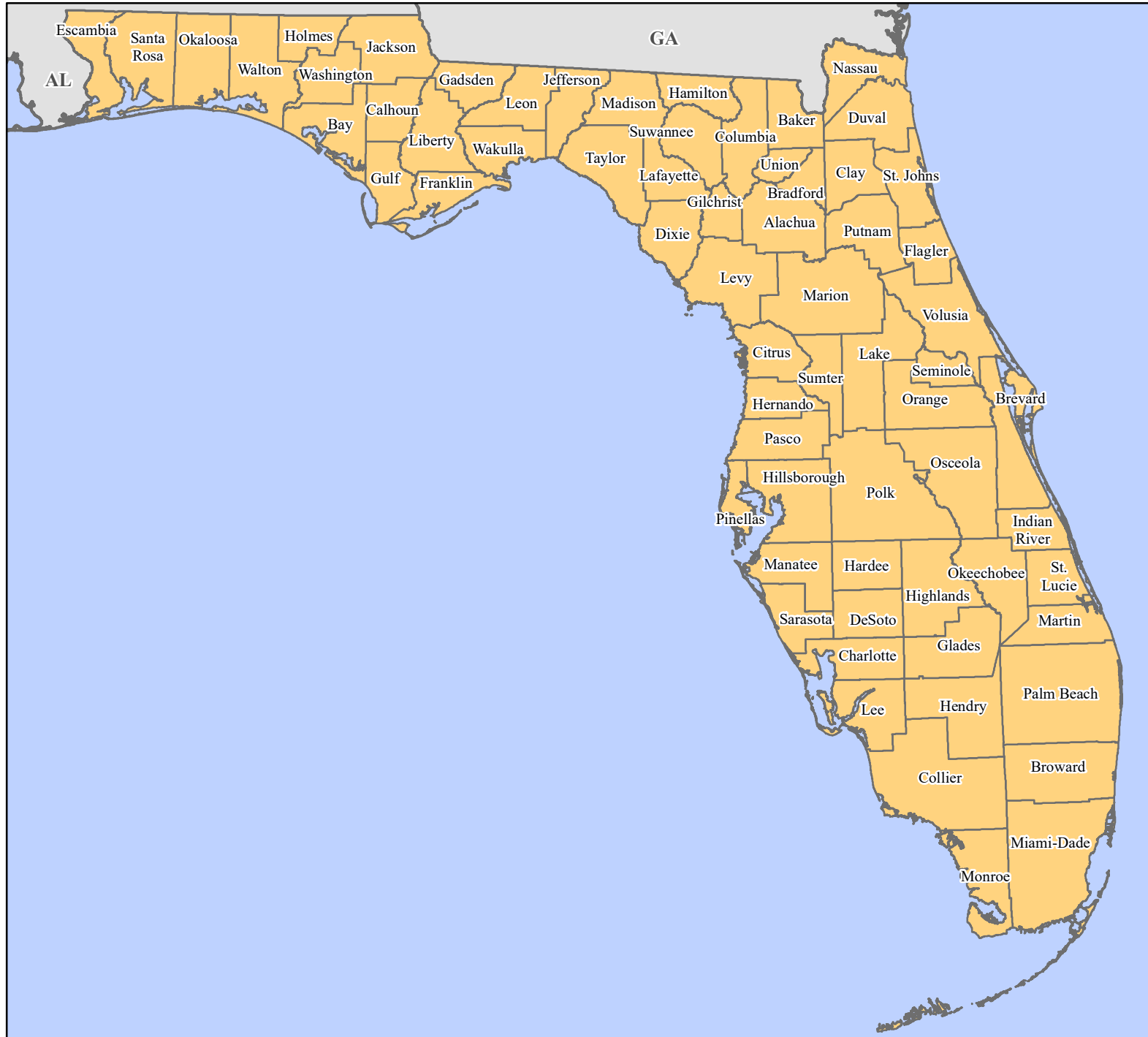


FEMA-3419-EM, Florida Disaster Declaration as of 08/30/2019




FEMA

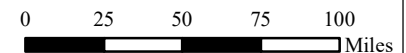
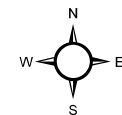


Data Layer/Map Description:
The types of assistance that have been designated for selected areas in the State of Florida.

All designated areas in the State of Florida are eligible to apply for assistance under the Hazard Mitigation Grant Program.

Designated Counties

 Public Assistance (Category B)



Data Sources:
FEMA, ESRI;
Initial Declaration: 08/30/2019
Disaster Federal Registry Notice: 08/30/2019
Datum: North American 1983
Projection: Lambert Conformal Conic