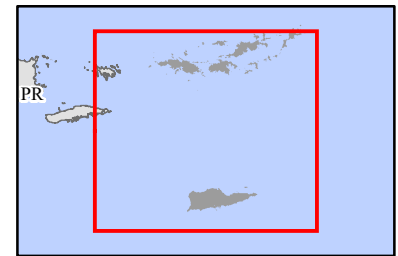
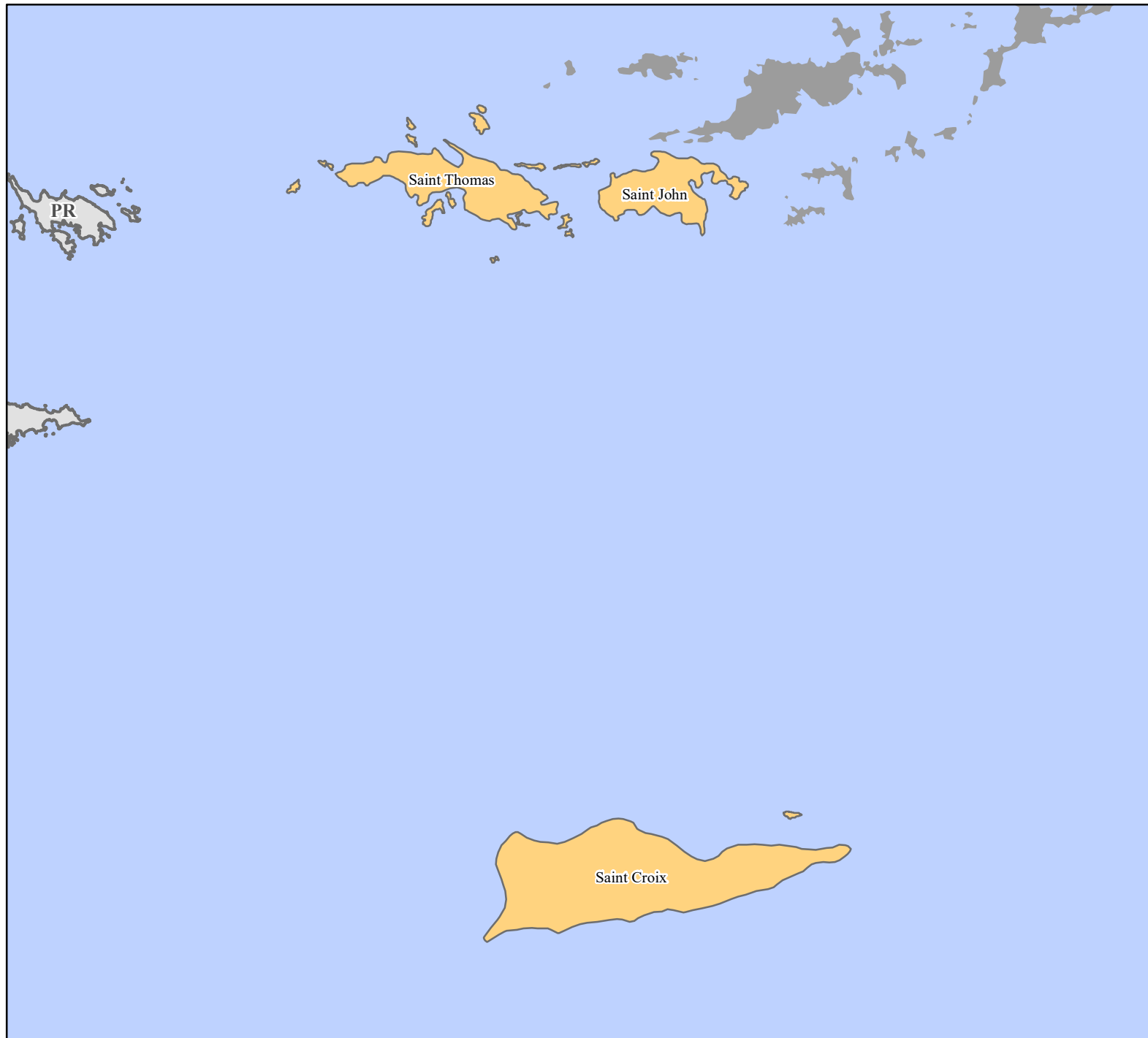


FEMA-3418-EM, Virgin Islands, U.S. Disaster Declaration as of 08/28/2019



FEMA





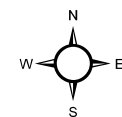
Data Layer/Map Description:

The types of assistance that have been designated for selected areas in the State of Virgin Islands, U.S.

All designated areas in the Virgin Islands, U.S are eligible to apply for assistance under the Hazard Mitigation Grant Program.

Designated Counties

 Public Assistance (Category B)



Data Sources:

FEMA, ESRI;
Initial Declaration: 08/28/2019
Disaster Federal Registry Notice:
08/28/2019
Datum: WGS 1984
Projection: Mercator