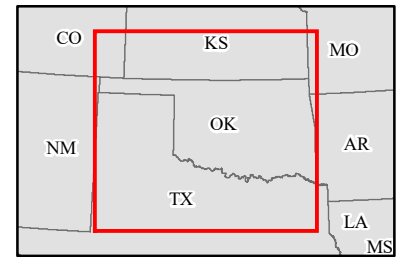
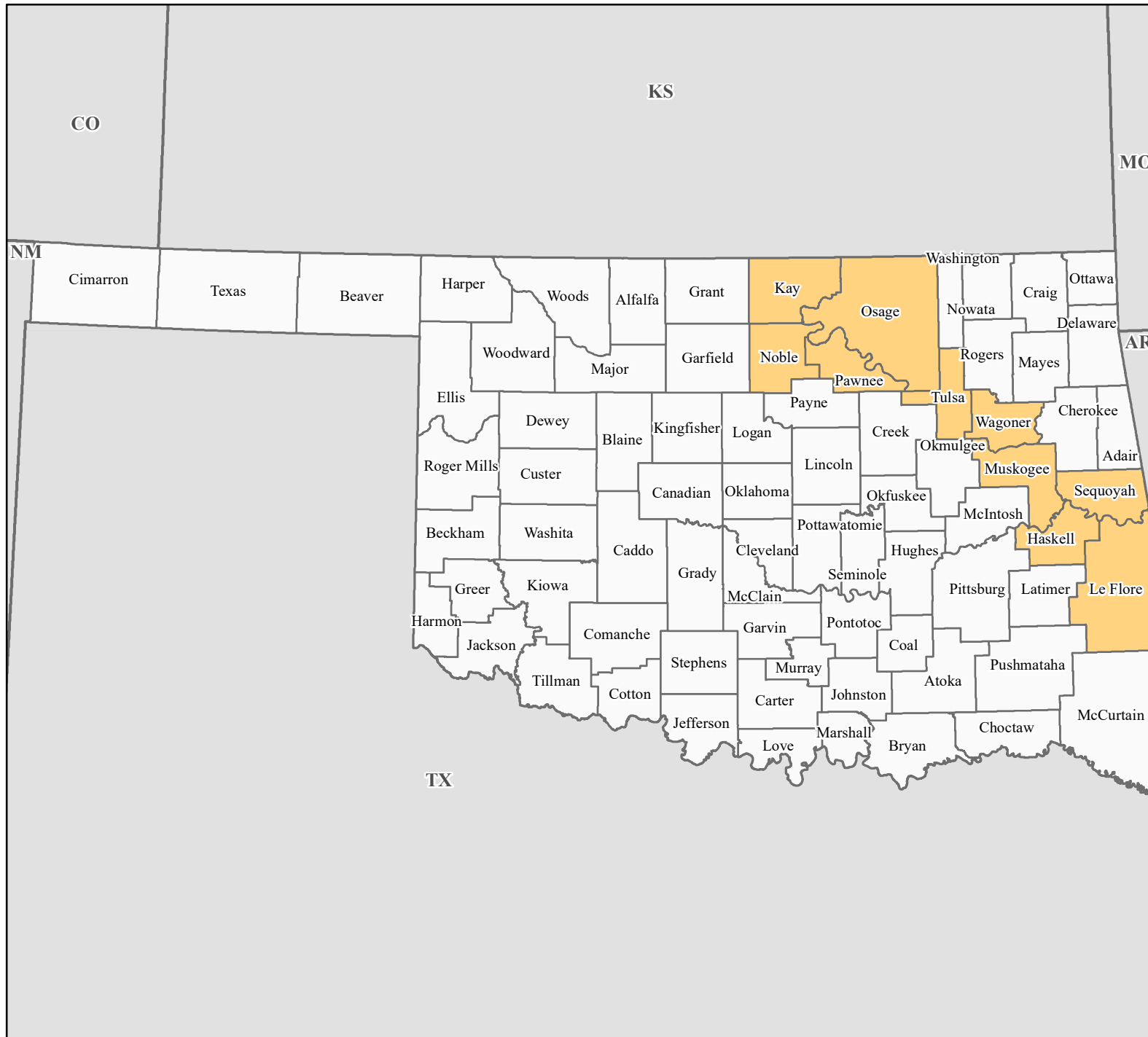


FEMA-3411-EM, Oklahoma Disaster Declaration as of 05/25/2019



FEMA




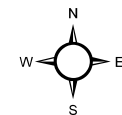
Data Layer/Map Description:

The types of assistance that have been designated for selected areas in the State of Oklahoma.

All designated areas in the State of Oklahoma are eligible to apply for assistance under the Hazard Mitigation Grant Program.

Designated Counties

- No Designation
- Public Assistance (Category B)



Data Sources:

FEMA, ESRI;
 Initial Declaration: 05/25/2019
 Disaster Federal Registry Notice: 05/25/2019
 Datum: North American 1983
 Projection: Lambert Conformal Conic