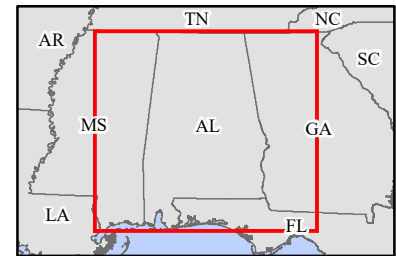
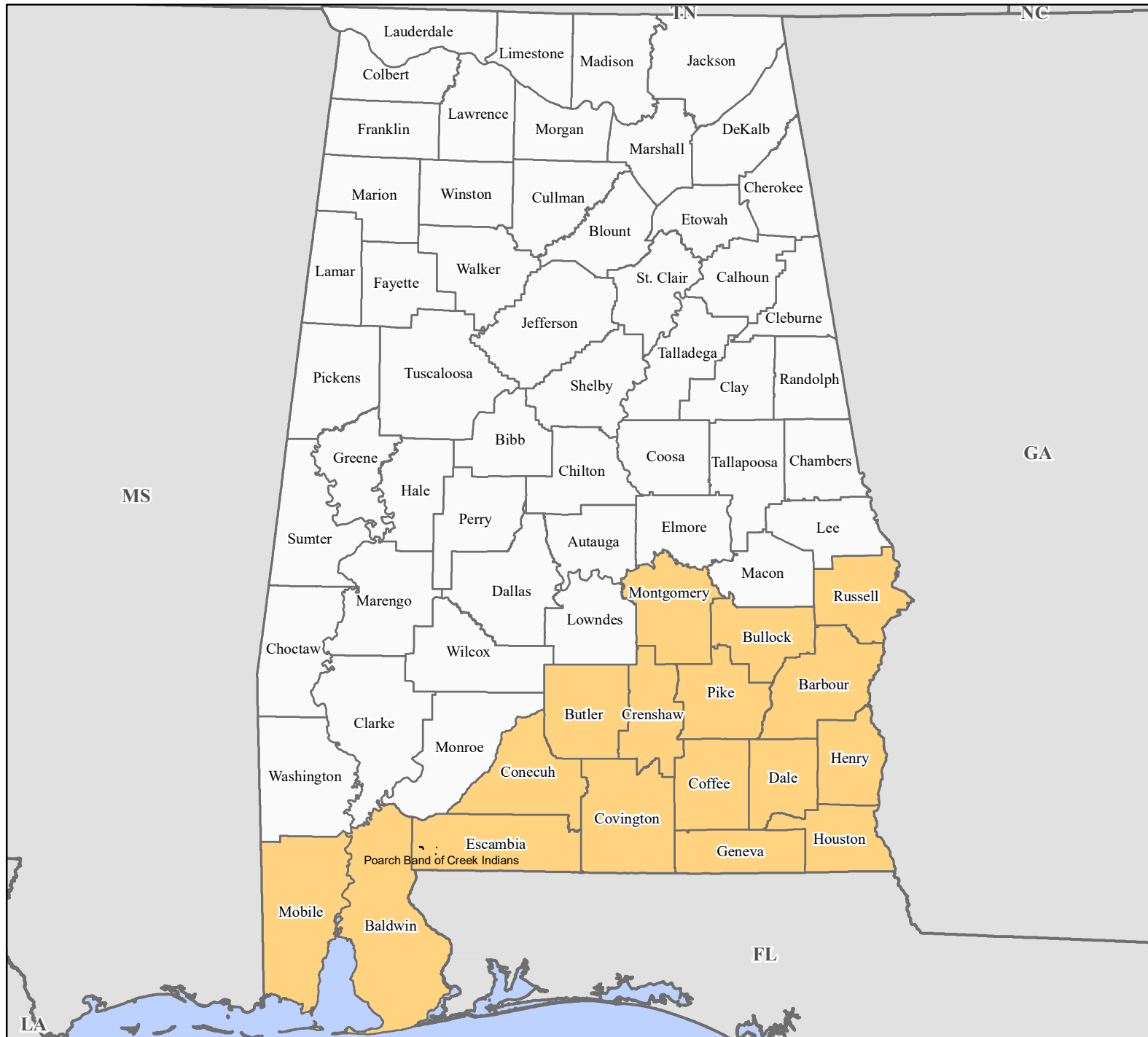


# FEMA-3407-EM, Alabama Disaster Declaration as of 10/13/2018



FEMA



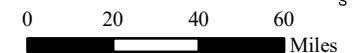
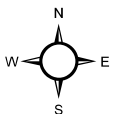
**Data Layer/Map Description:**  
The types of assistance that have been designated for selected areas in the State of Alabama and Poarch Band of Creek Indians.

All designated areas in the State of Alabama and Poarch Band of Creek Indians are eligible to apply for assistance under the Hazard Mitigation Grant Program.

Assistance for emergency protective measures (Category B), including direct federal assistance, under the Public Assistance program for the counties of Dale, Geneva, Henry, and Houston. Limited to direct federal assistance, under the Public Assistance program for the other counties.

**Designated Counties**

- No Designation
- Public Assistance (Category B)



**Data Sources:**

FEMA, ESRI;  
Initial Declaration: 10/13/2018  
Disaster Federal Registry Notice: 10/13/2018  
Datum: North American 1983  
Projection: Transverse Mercator