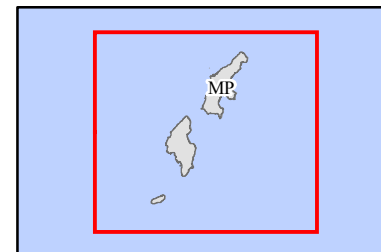
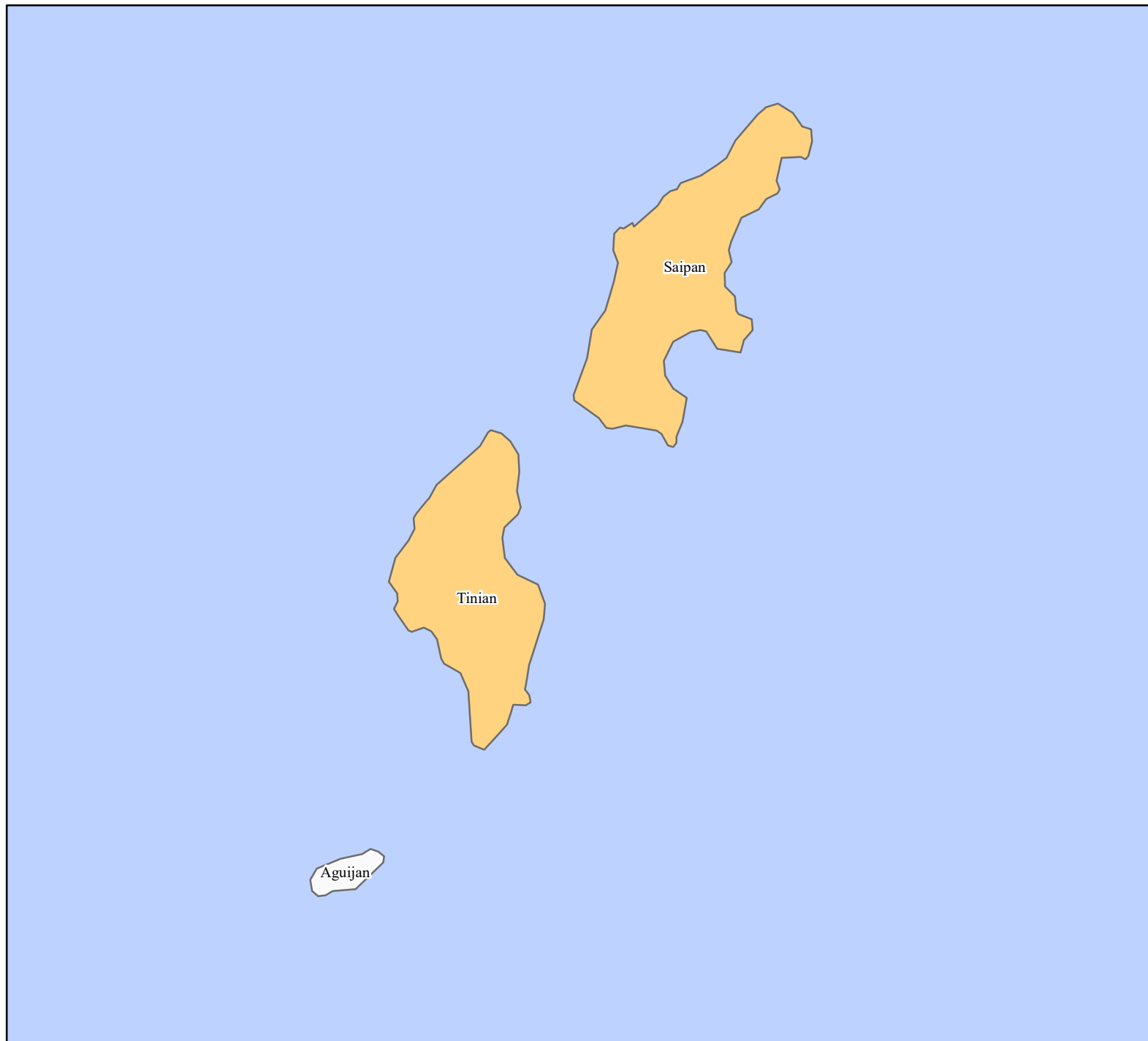


FEMA-3402-EM, Northern Mariana Islands Disaster Declaration as of 09/10/2018



FEMA






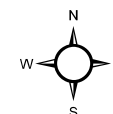
Data Layer/Map Description:

The types of assistance that have been designated for selected areas in the Northern Mariana Islands, Rota, Saipan, and Tinian.

All designated areas in the Northern Mariana Islands, Rota, Saipan, and Tinian are eligible to apply for assistance under the Hazard Mitigation Grant Program.

Designated Counties

-  No Designation
-  Public Assistance (Category B)



Data Sources:

FEMA, ESRI;
Initial Declaration: 09/10/2018
Disaster Federal Registry Notice:
09/10/2018
Datum: WGS 1984
Projection: Mercator