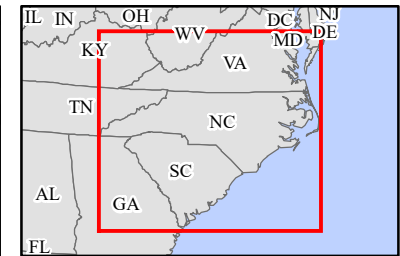
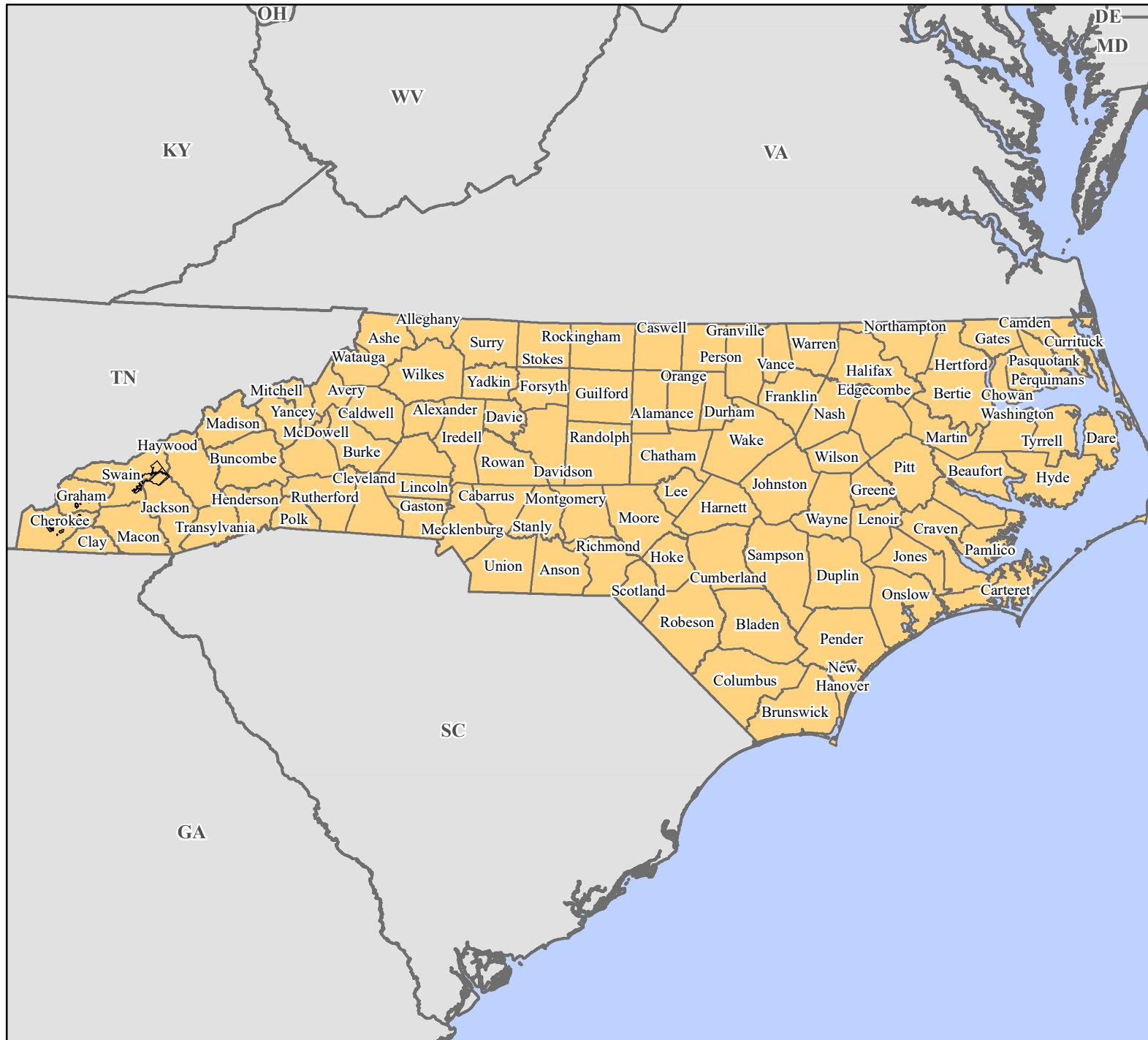


FEMA-3401-EM, North Carolina Disaster Declaration as of 09/10/2018




FEMA

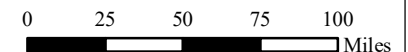
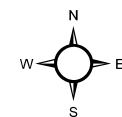


Data Layer/Map Description:
The types of assistance that have been designated for selected areas in the State of North Carolina and Eastern Band of Cherokee Indians.

All designated areas in the State of North Carolina and Eastern Band of Cherokee Indians are eligible to apply for assistance under the Hazard Mitigation Grant Program.

 Indian Reservations

Designated Counties
 Public Assistance (Category B)



Data Sources:
FEMA, ESRI;
Initial Declaration: 09/10/2018
Disaster Federal Registry Notice: 09/10/2018
Datum: North American 1983
Projection: Lambert Conformal Conic