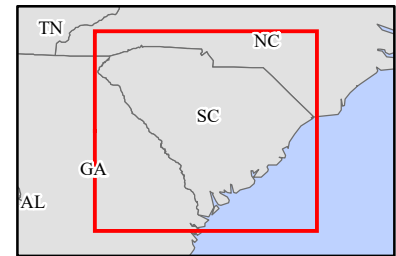
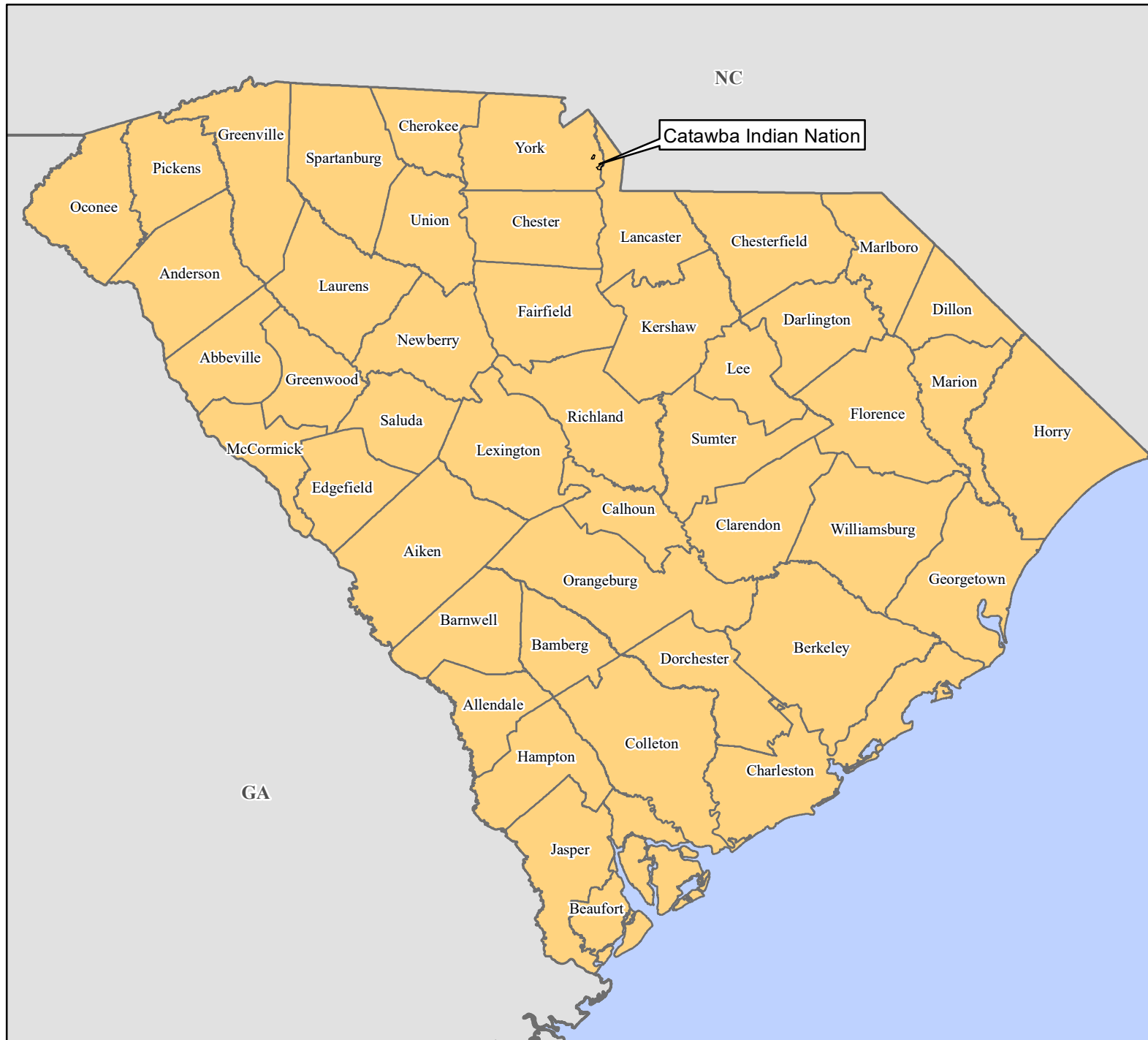


# FEMA-3400-EM, South Carolina Disaster Declaration as of 09/10/2018




FEMA


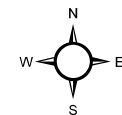


**Data Layer/Map Description:**  
The types of assistance that have been designated for selected areas in the State of South Carolina and Catawba Indian Nation.

All designated areas in the State of South Carolina and Catawba Indian Nation are eligible to apply for assistance under the Hazard Mitigation Grant Program.

 Indian Reservations

**Designated Counties**  
 Public Assistance (Category)



**Data Sources:**  
FEMA, ESRI;  
Initial Declaration: 09/10/2018  
Disaster Federal Registry Notice: 09/10/2018  
Datum: North American 1983  
Projection: Lambert Conformal Conic