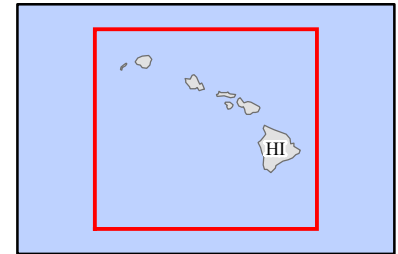
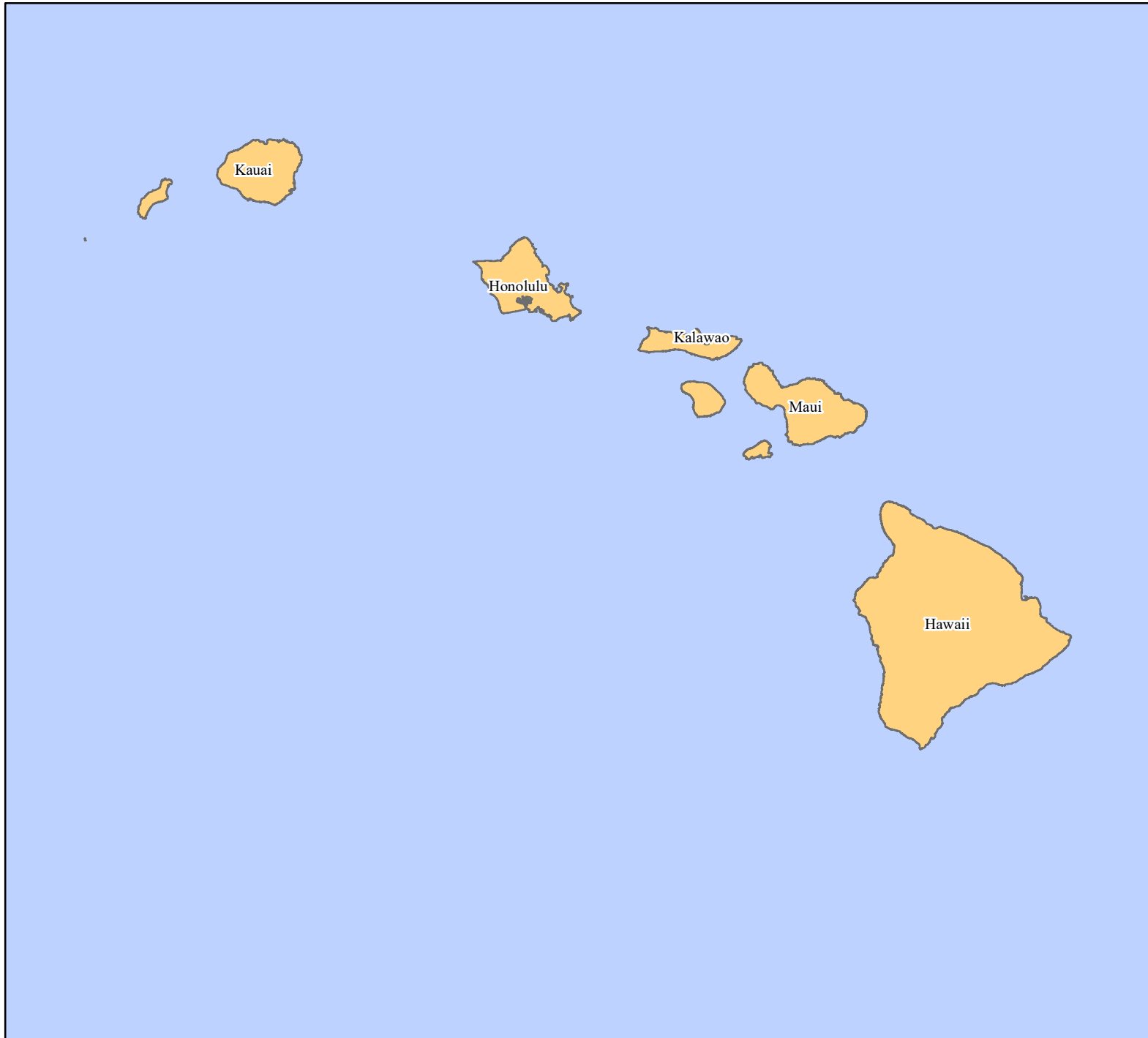


FEMA-3399-EM, Hawaii Disaster Declaration as of 08/23/2018




FEMA


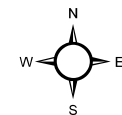


Data Layer/Map Description:
The types of assistance that have been designated for selected areas in the State of Hawaii.

All designated areas in the State of Hawaii are eligible to apply for assistance under the Hazard Mitigation Grant Program.

Designated Counties

 Public Assistance (Category B)



Data Sources:

FEMA, ESRI;
Initial Declaration: 08/23/2018
Disaster Federal Registry Notice:
08/23/2018
Datum: North American 1983
Projection: Transverse Mercator