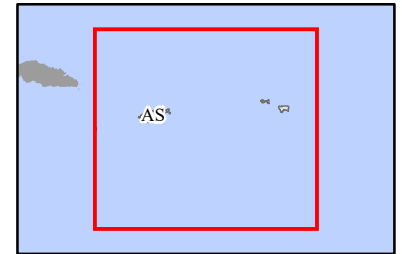
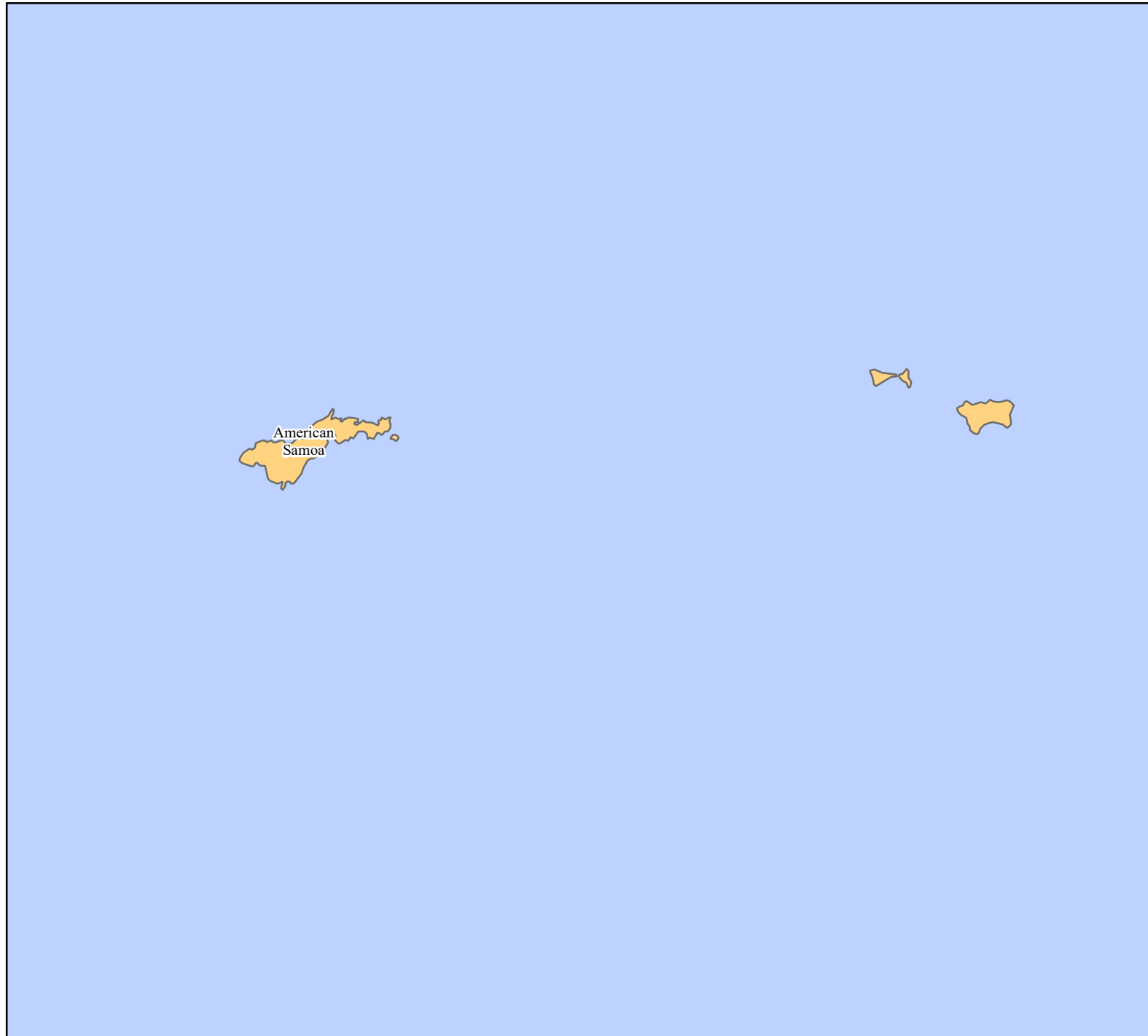


FEMA-3397-EM, American Samoa Disaster Declaration as of 02/11/2018



FEMA





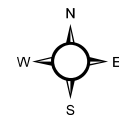
Data Layer/Map Description:

The types of assistance that have been designated for selected areas in the State of American Samoa.

All designated areas in the State of American Samoa are eligible to apply for assistance under the Hazard Mitigation Grant Program.

Designated Counties

 Public Assistance (Category B)



Data Sources:

FEMA, ESRI;
Initial Declaration: 02/11/2018
Disaster Federal Registry Notice:
02/11/2018
Datum: American Samoa 1962
Projection: Transverse Mercator