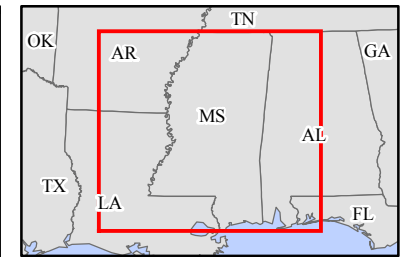
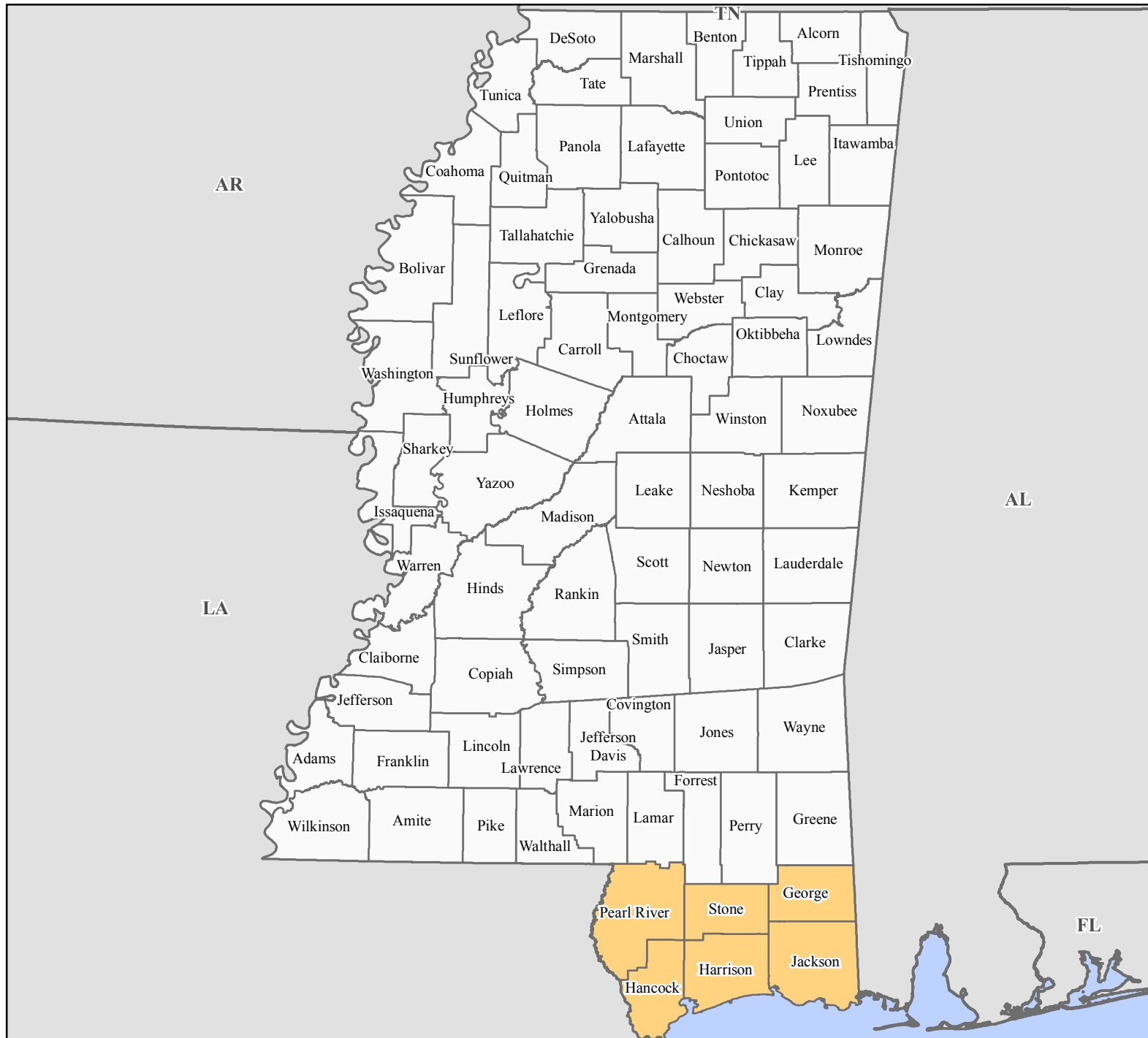


FEMA-3393-EM, Mississippi Disaster Declaration as of 10/07/2017



FEMA

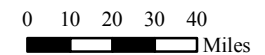


Data Layer/Map Description:
The types of assistance that have been designated for selected areas in the State of Mississippi.

All designated areas in the State of Mississippi are eligible to apply for assistance under the Hazard Mitigation Grant Program.

Designated Counties

- No Designation
- Public Assistance (Category B)



Data Sources:
FEMA, ESRI;
Initial Declaration: 10/07/2017
Disaster Federal Registry Notice: 10/07/2017
Datum: North American 1983
Projection: Transverse Mercator