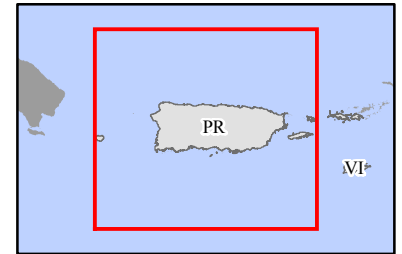


# FEMA-3391-EM, Puerto Rico Disaster Declaration as of 11/27/2017



FEMA





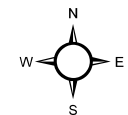
**Data Layer/Map Description:**  
The types of assistance that have been designated for selected areas in the State of Puerto Rico.

All designated areas in the State of Oklahoma are eligible to apply for assistance under the Hazard Mitigation Grant Program.



**Designated Counties**

 Public Assistance (Categories A and B)



**Data Sources:**

FEMA, ESRI;  
Initial Declaration: 09/17/2017  
Disaster Federal Registry Notice: 09/17/2017  
Datum: North American 1983  
Projection: Lambert Conformal Conic