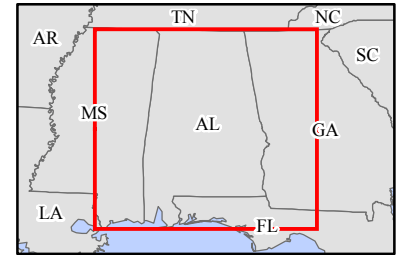
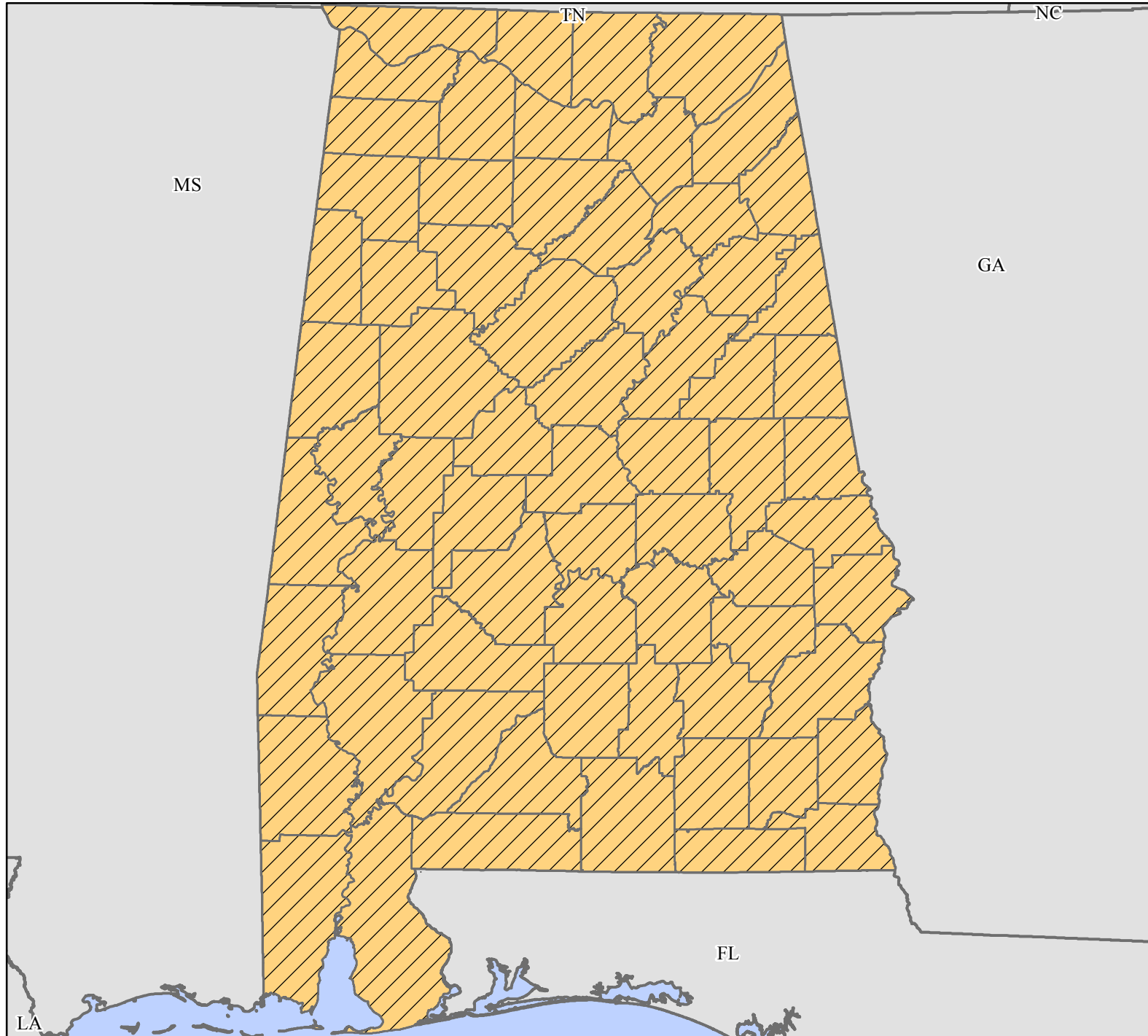


FEMA-3389-EM, Alabama Disaster Declaration as of 09/11/2017





FEMA

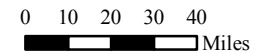
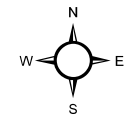


Data Layer/Map Description:
The types of assistance that have been designated for selected areas in the State of Alabama.

All designated areas in the State of Alabama are eligible to apply for assistance under the Hazard Mitigation Grant Program.

Designated Counties

-  Public Assistance (Categories A and B)
-  Poarch Creek Indian Reservations



Data Sources:

FEMA, ESRI;
Initial Declaration: 09/11/2017
Disaster Federal Registry Notice: 09/11/2017
Datum: North American 1983
Projection: Transverse Mercator