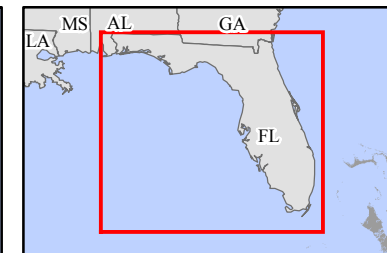
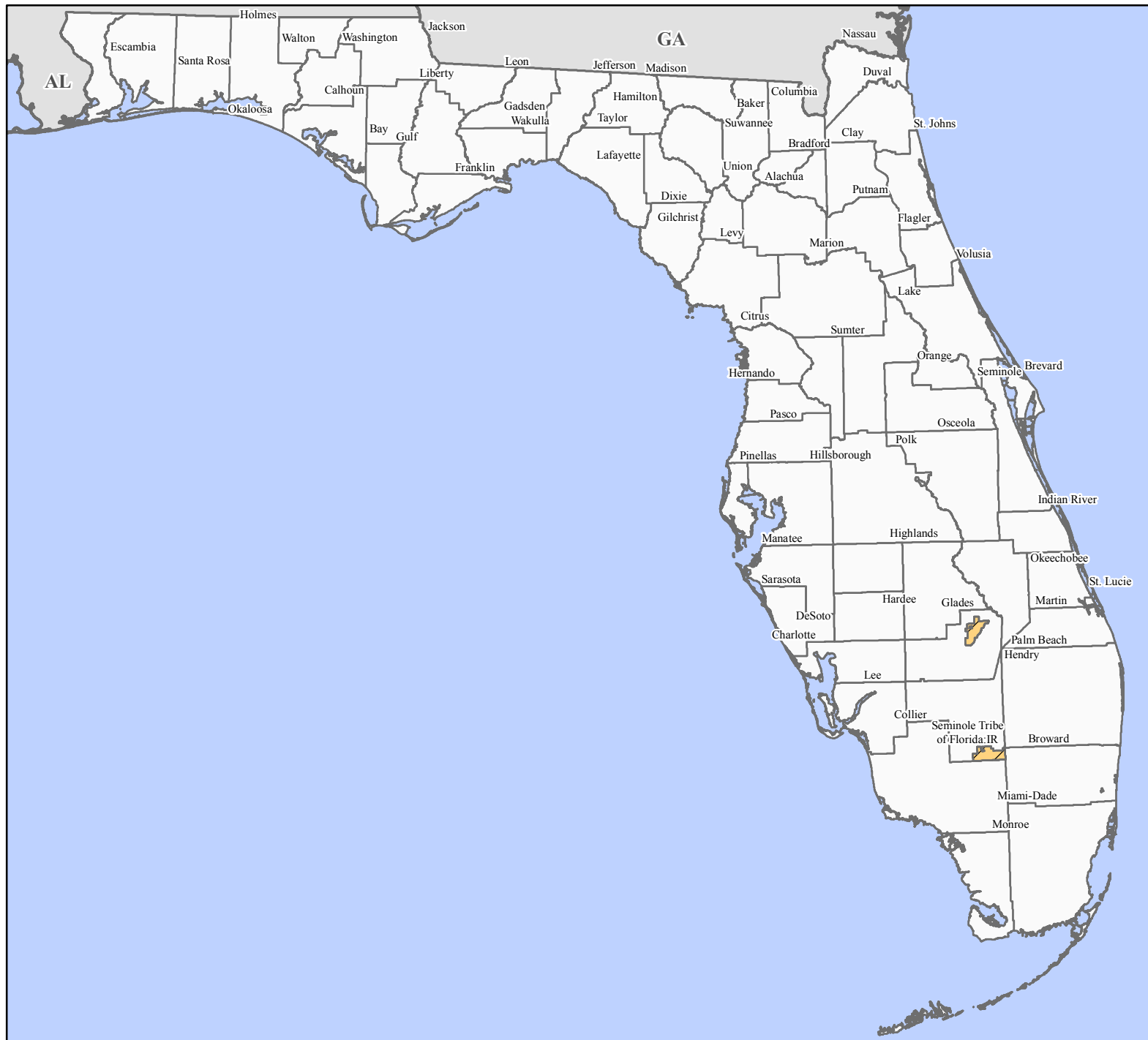


FEMA-3388-EM, The Seminole Tribe of Florida Disaster Declaration as of 10/12/2017



FEMA



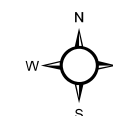
Data Layer/Map Description:

The types of assistance that have been designated for selected areas in the Seminole Tribe of Florida.

The Seminole Tribe of Florida and associated lands are eligible for assistance under the Hazard Mitigation Grant Program.

Designated Counties

- No Designation
- Public Assistance (Categories A and B)



0 25 50 75 100 Miles

Data Sources:

FEMA, ESRI;
 Initial Declaration: 09/08/2017
 Disaster Federal Registry Notice:
 Amendment #2 - 10/12/2017
 Datum: North American 1983
 Projection: Lambert Conformal Conic