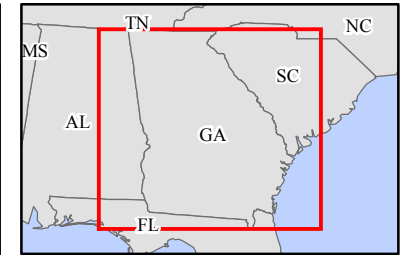
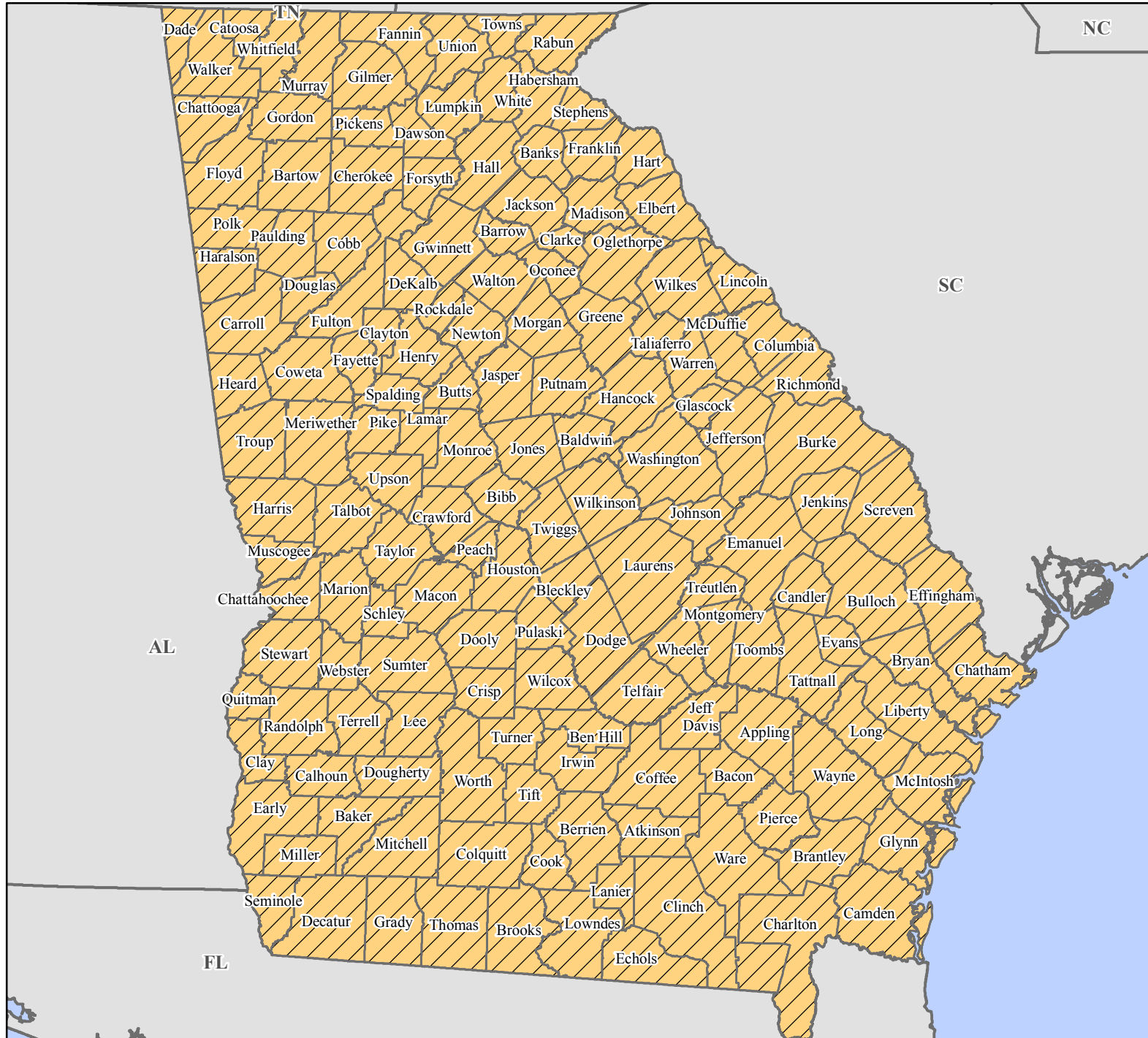


FEMA-3387-EM, Georgia Disaster Declaration as of 09/11/2017



FEMA

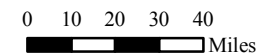
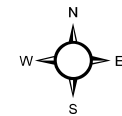


Data Layer/Map Description:
The types of assistance that have been designated for selected areas in the State of Georgia.

All designated areas in the State of Georgia are eligible to apply for assistance under the Hazard Mitigation Grant Program.

Designated Counties

- No Designation
- Public Assistance (Categories A and B)



Data Sources:

FEMA, ESRI;
Initial Declaration: 09/08/2017
Disaster Federal Registry Notice:
Amendment #2 - 09/11/2017
Datum: North American 1983
Projection: Transverse Mercator