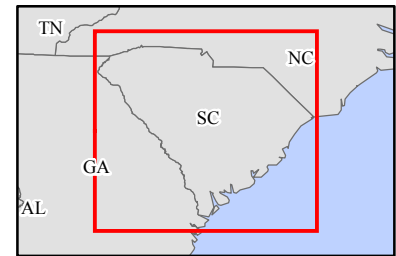
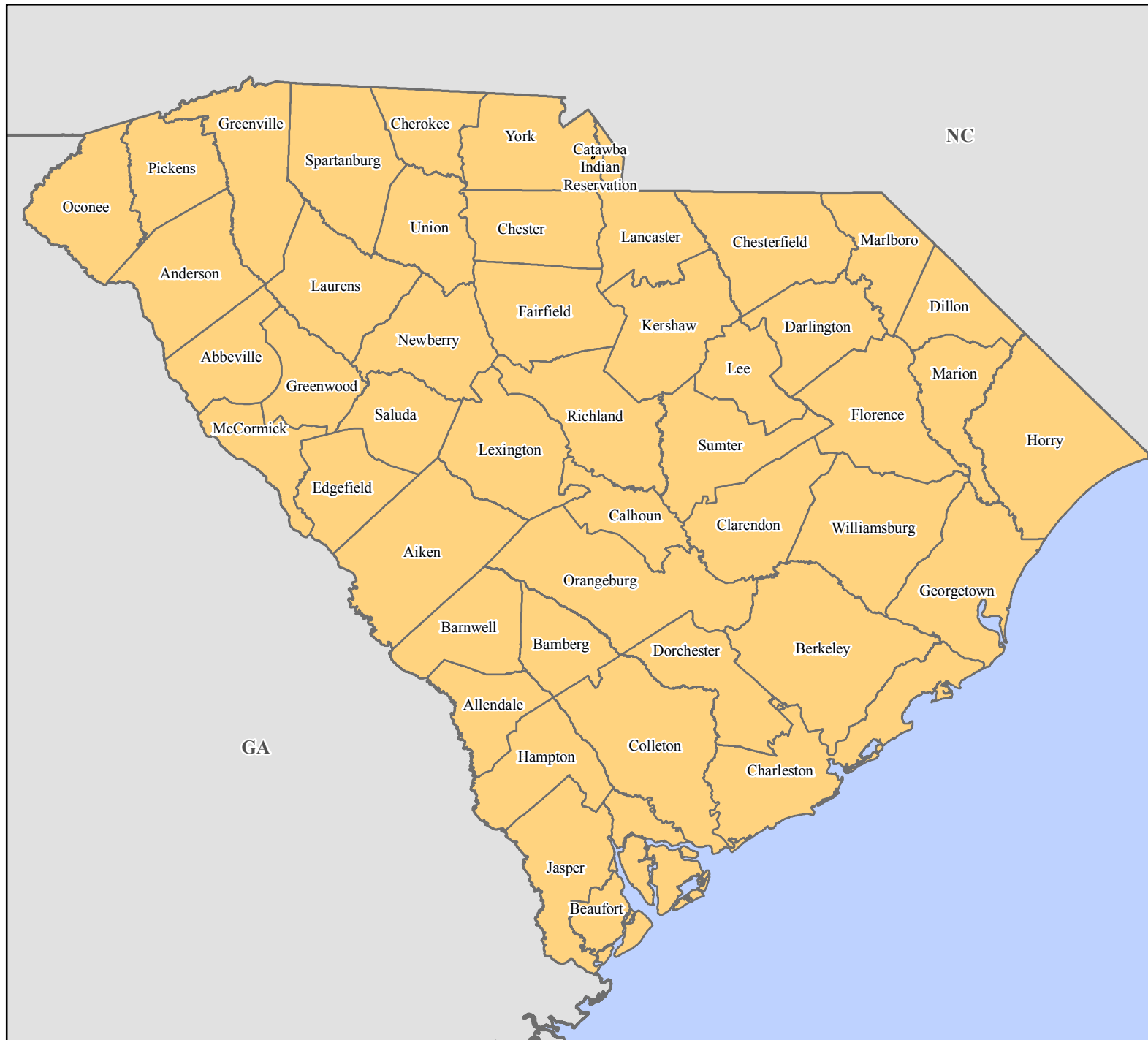


FEMA-3386-EM, South Carolina Disaster Declaration as of 09/07/2017



FEMA




Data Layer/Map Description:

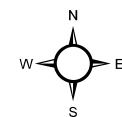
The types of assistance that have been designated for selected areas in the State of South Carolina.

All designated areas in the State of South Carolina are eligible to apply for assistance under the Hazard Mitigation Grant Program.

 Indian Reservations

Designated Counties

 Public Assistance (Category B)



0 10 20 30 40
Miles

Data Sources:

FEMA, ESRI;
Initial Declaration: 09/07/2017
Disaster Federal Registry Notice:
09/07/2017
Datum: North American 1983
Projection: Lambert Conformal Conic