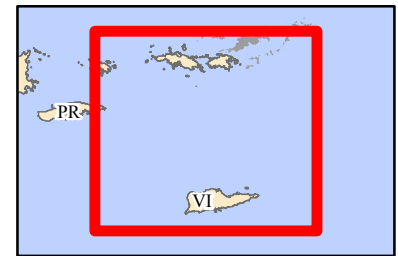
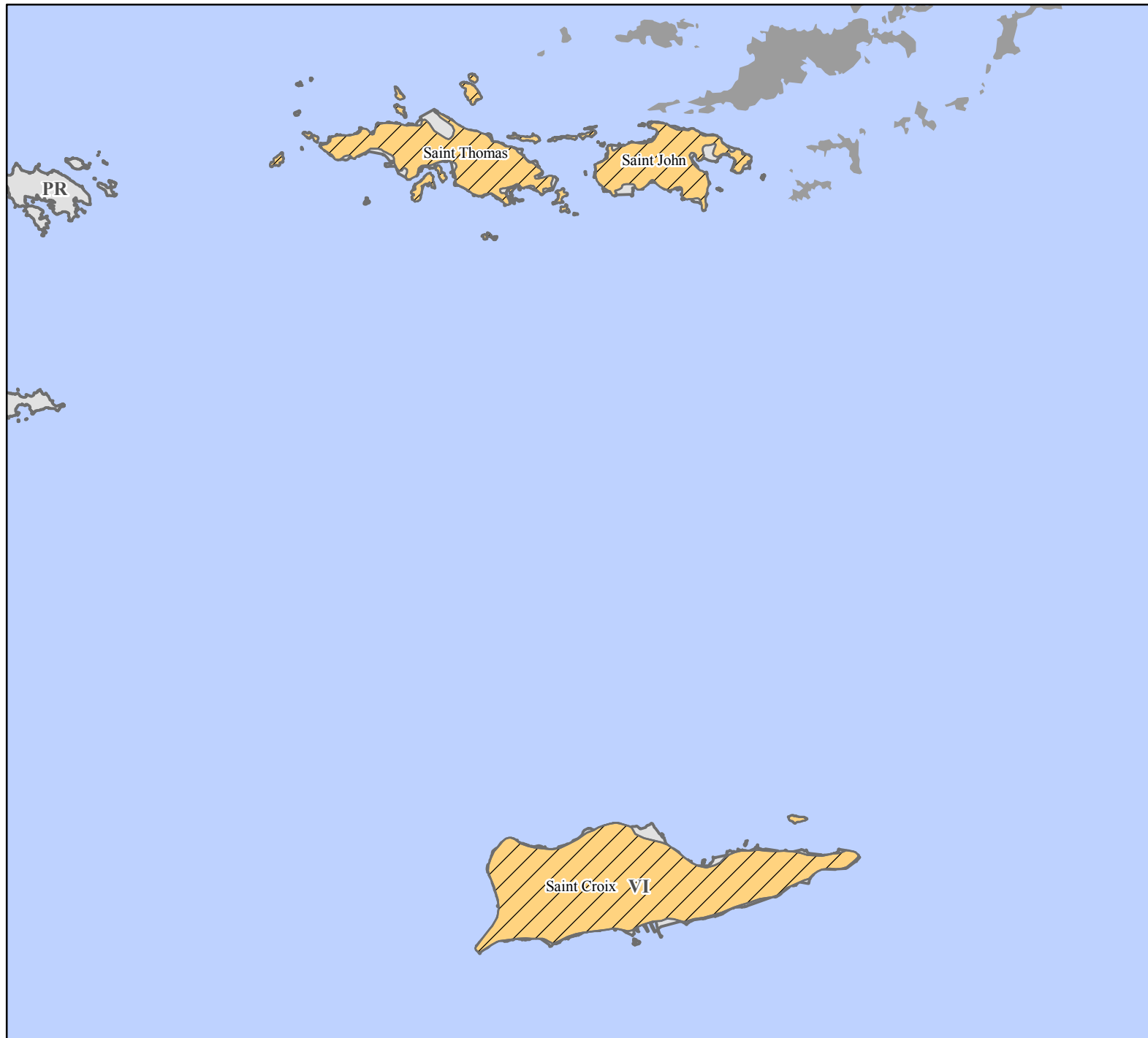


# FEMA-3383-EM, Virgin Islands, U.S. Disaster Declaration as of 09/05/2017



FEMA





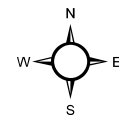
### Data Layer/Map Description:

The types of assistance that have been designated for selected areas in the State of Virgin Islands, U.S.

All designated areas in the State of Virgin Islands, U.S. are eligible to apply for assistance under the Hazard Mitigation Grant Program.

### Designated Counties

 Public Assistance (Categories A and B)



### Data Sources:

FEMA, ESRI;  
Initial Declaration: 09/05/2017  
Disaster Federal Registry Notice:  
09/05/2017  
Datum: WGS 1984  
Projection: Mercator Auxiliary Sphere