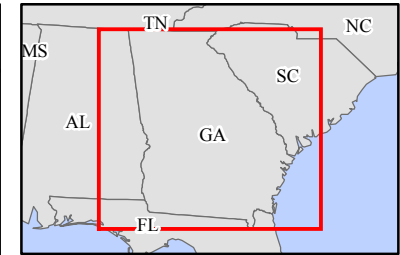
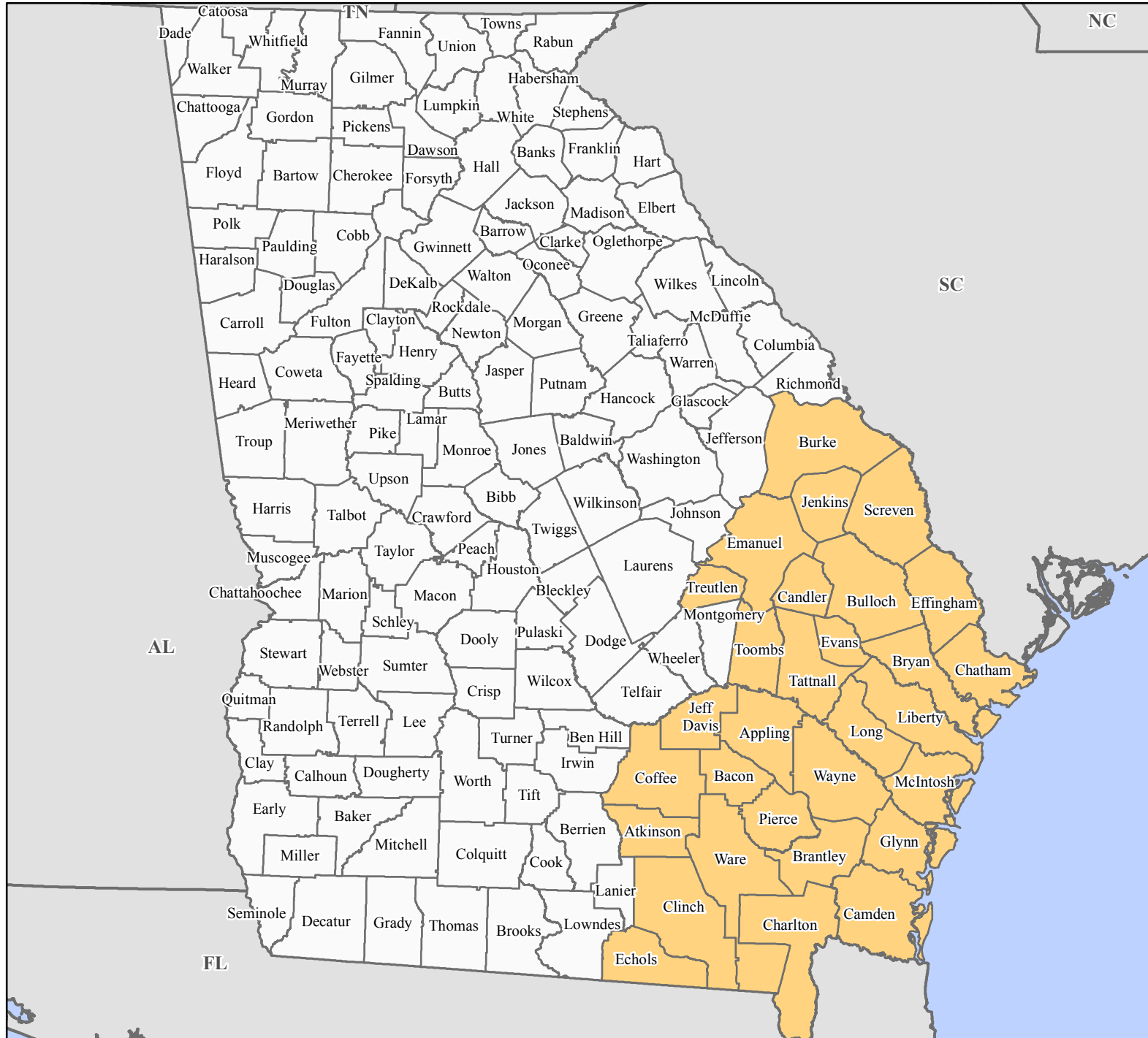


FEMA-3379-EM, Georgia Disaster Declaration as of 10/07/2016



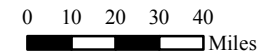
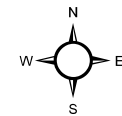
FEMA



Data Layer/Map Description:
The types of assistance that have been designated for selected areas in the State of Georgia.

Designated Counties

- No Designation
- Public Assistance (Category B)



Data Sources:
FEMA, ESRI;
Initial Declaration: 10/07/2016
Disaster Federal Registry Notice: 10/07/2016
Datum: North American 1983
Projection: Transverse Mercator