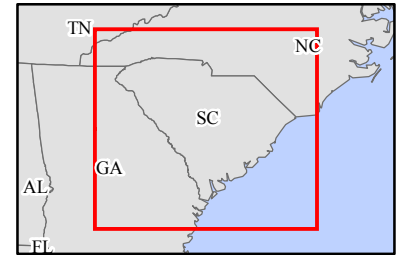
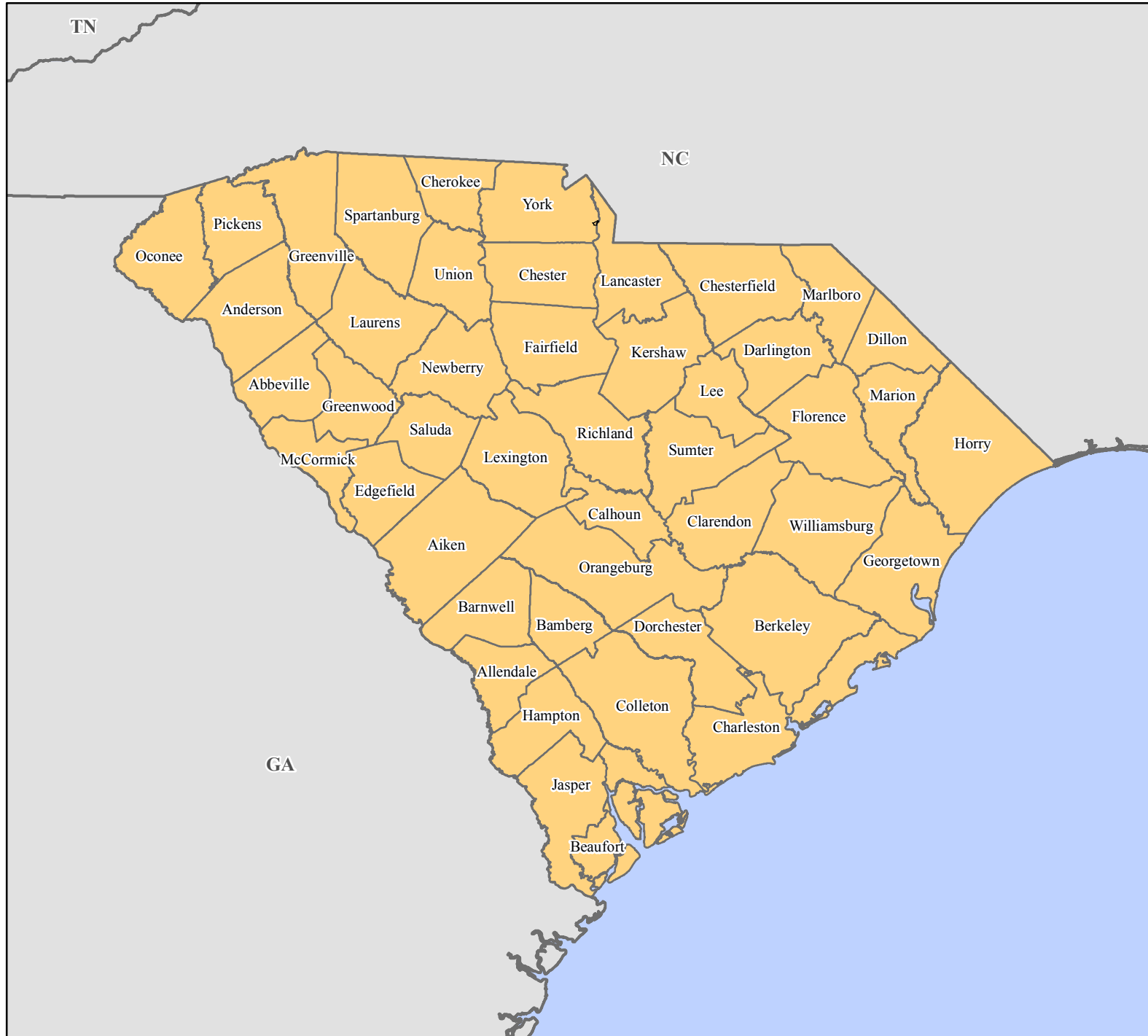


FEMA-3373-EM, South Carolina Disaster Declaration as of 10/05/2015




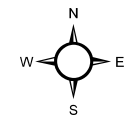
FEMA



Data Layer/Map Description:
The types of assistance that have been designated for selected areas in the State of South Carolina.

 Indian Reservations

Designated Counties
 Public Assistance (Category B)



0 10 20 30 40
Miles

Data Sources:
FEMA, ESRI;
Initial Declaration: 10/03/2015
Disaster Federal Registry Notice:
10/03/2015
Datum: North American 1983
Projection: Lambert Conformal Conic