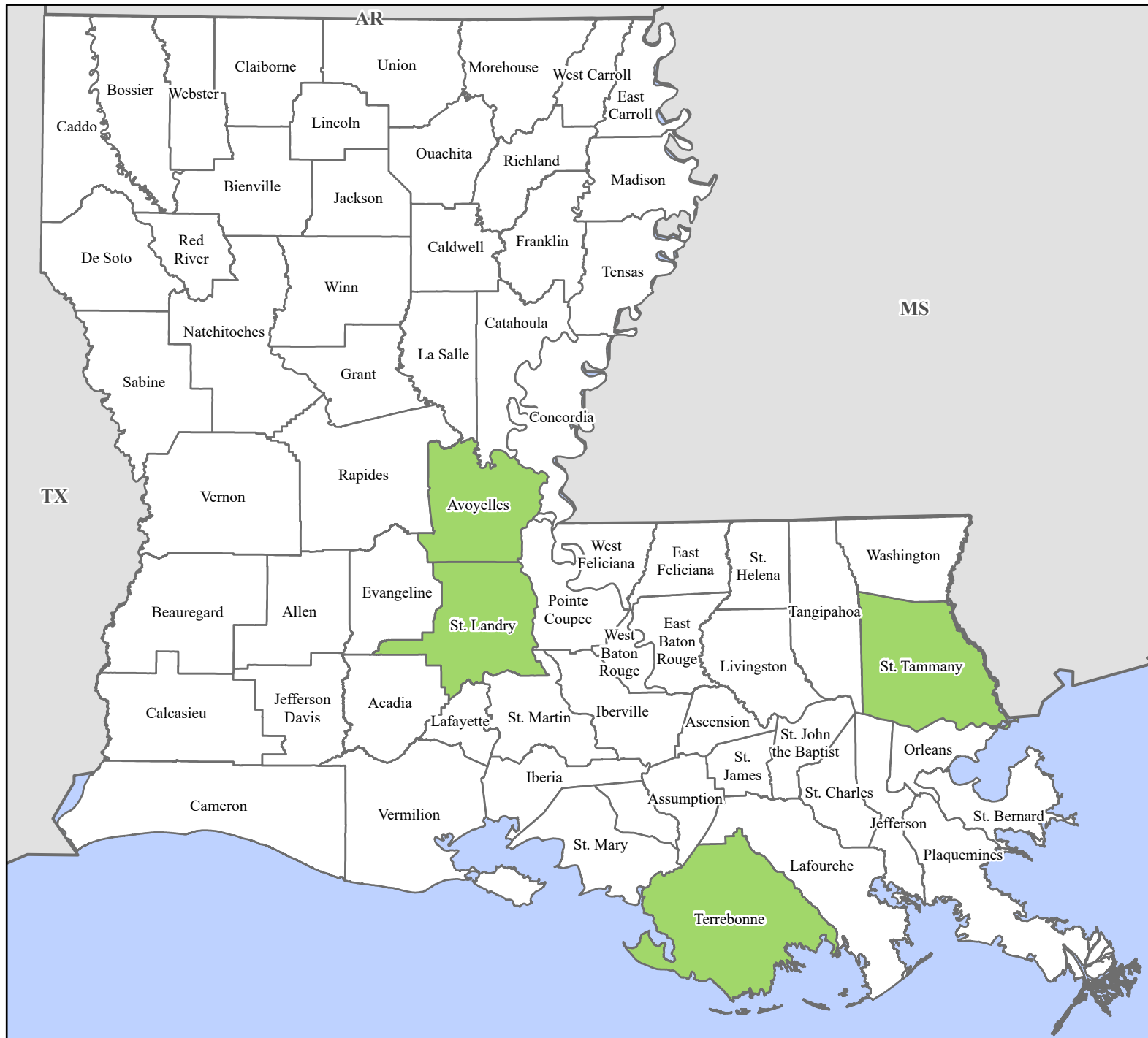


# FEMA-4927-DR, Louisiana Disaster Declaration as of 06/30/2026



FEMA




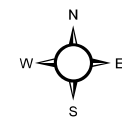
### Data Layer/Map Description:

The types of assistance that have been designated for selected areas in the State of Louisiana.

Additional designations may be made at a later date if requested by the state and warranted by the results of further damage assessments.

### Designated Parishes

- No Designation
- Individual Assistance



### Data Sources:

FEMA, ESRI;  
Initial Declaration: 06/30/2026  
Disaster Federal Registry Notice: 06/30/2026  
Datum: North American 1983  
Projection: Lambert Conformal Conic