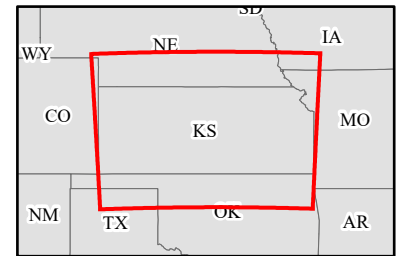
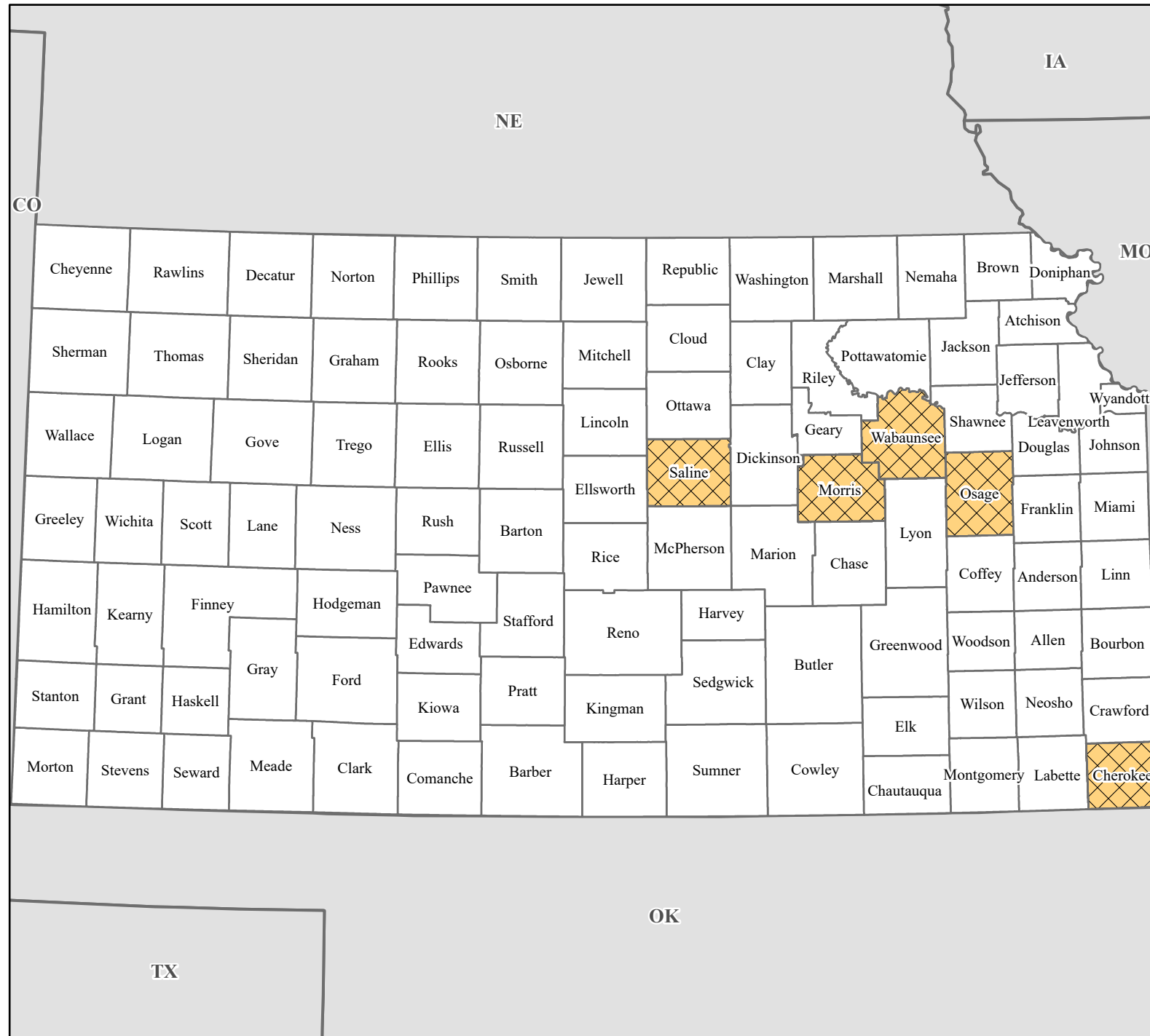


# FEMA-4926-DR, Kansas Disaster Declaration as of 06/30/2026



FEMA



### Data Layer/Map Description:

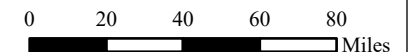
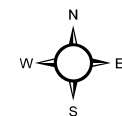
The types of assistance that have been designated for selected areas in the State of Kansas.

Hazard Mitigation Grant Program assistance is under review.

Additional designations may be made at a later date if requested by the state and warranted by the results of further damage assessments.

### Designated Counties

- No Designation
- Public Assistance (Categories A - G)



### Data Sources:

FEMA, ESRI;  
 Initial Declaration: 06/30/2026  
 Disaster Federal Registry Notice: 06/30/2026  
 Datum: North American 1983  
 Projection: Lambert Conformal Conic