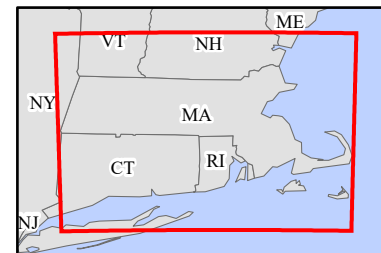
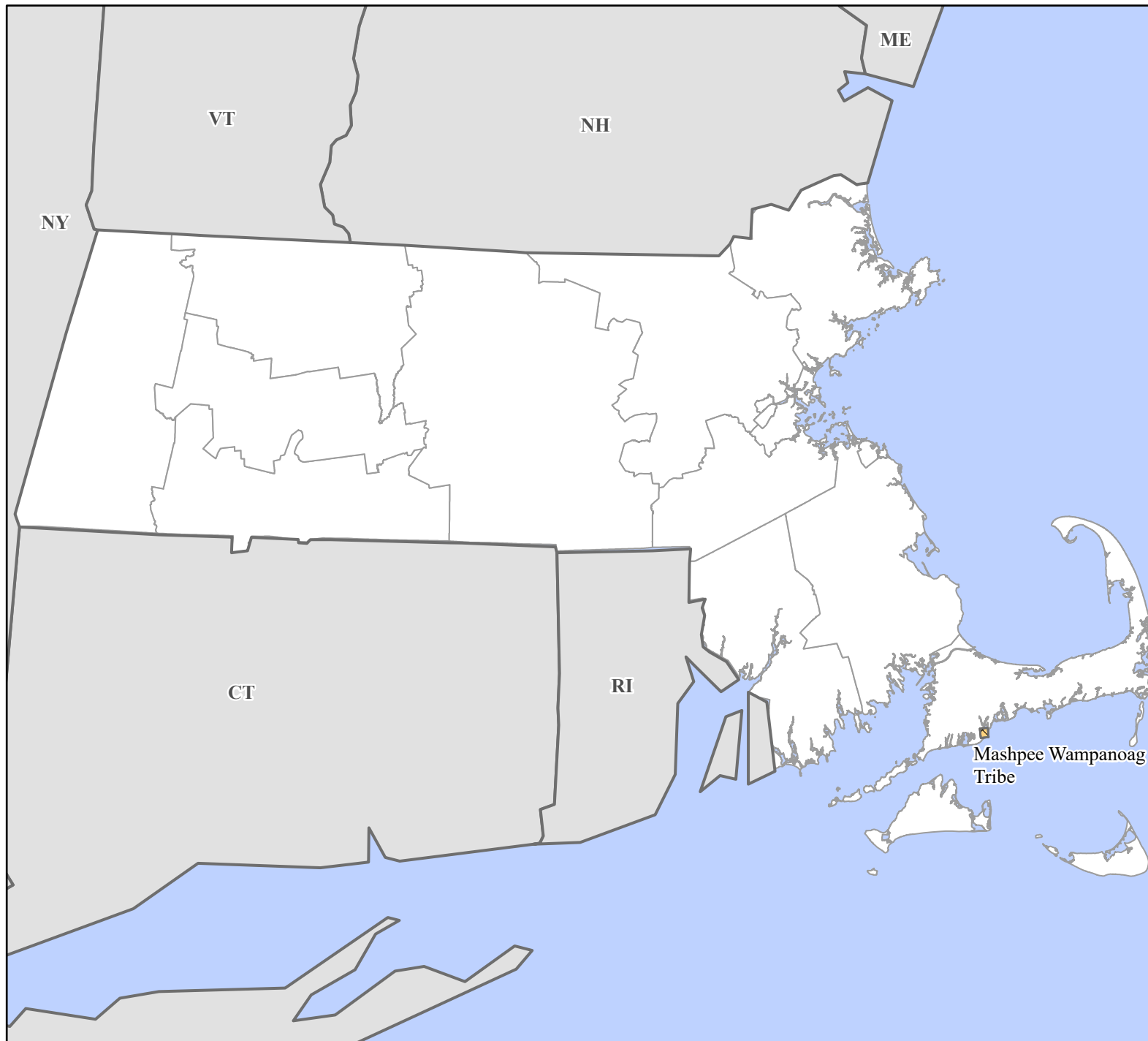


FEMA-4919-DR, Mashpee Wampanoag Tribe Disaster Declaration as of 06/30/2026



FEMA




Data Layer/Map Description:
The types of assistance that have been designated for the Mashpee Wampanoag Tribe

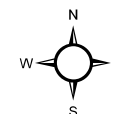
Additional designations may be made at a later date if requested by the Tribal Nation and warranted by the results of further damage assessments.

Hazard Mitigation Grant Program funding is under review.

Designated Tribal Areas

 Public Assistance (Categories A - G)

Snow Assistance:
This emergency assistance will be provided for a period of 48 hours for the Mashpee Wampanoag Tribe.



0 10 20 30
Miles

Data Sources:
FEMA, ESRI;
Initial Declaration: 06/30/2026
Disaster Federal Registry Notice: 06/30/2026
Datum: North American 1983
Projection: Lambert Conformal Conic