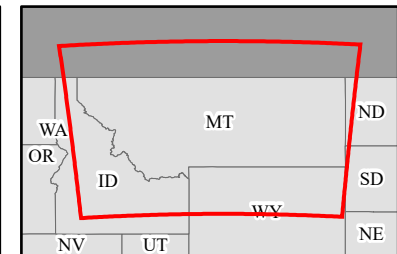
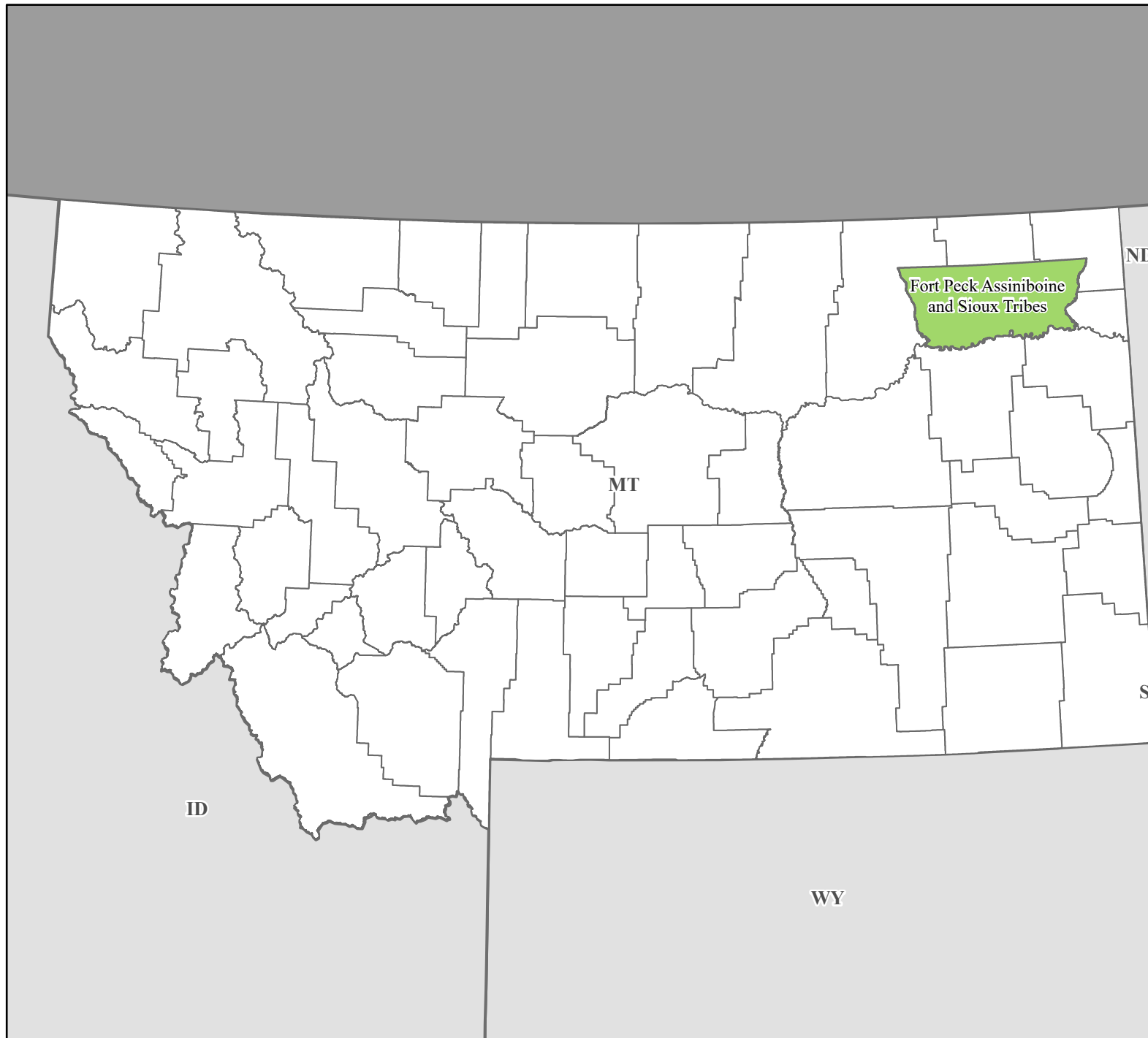


# FEMA-4914-DR, Fort Peck Assiniboine and Sioux Tribes Disaster Declaration as of 05/29/2026



FEMA




### Data Layer/Map Description:

The types of assistance that have been designated for the Fort Peck Assiniboine and Sioux Tribes.

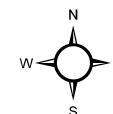
Additional designations may be made at a later date if requested and warranted by the results of further damage assessments.

Hazard Mitigation Grant Program Assistance is under review.

### Designated Tribal Areas

 Individual Assistance

Fort Peck Assiniboine and Sioux Tribes for the Individuals and Households Program under Section 408 of the Stafford Act.



### Data Sources:

FEMA, ESRI;  
Initial Declaration: 05/29/2026  
Disaster Federal Registry Notice: 05/29/2026  
Datum: North American 1983  
Projection: Lambert Conformal Conic