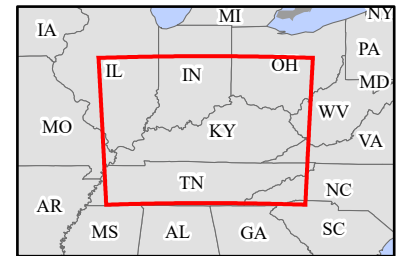
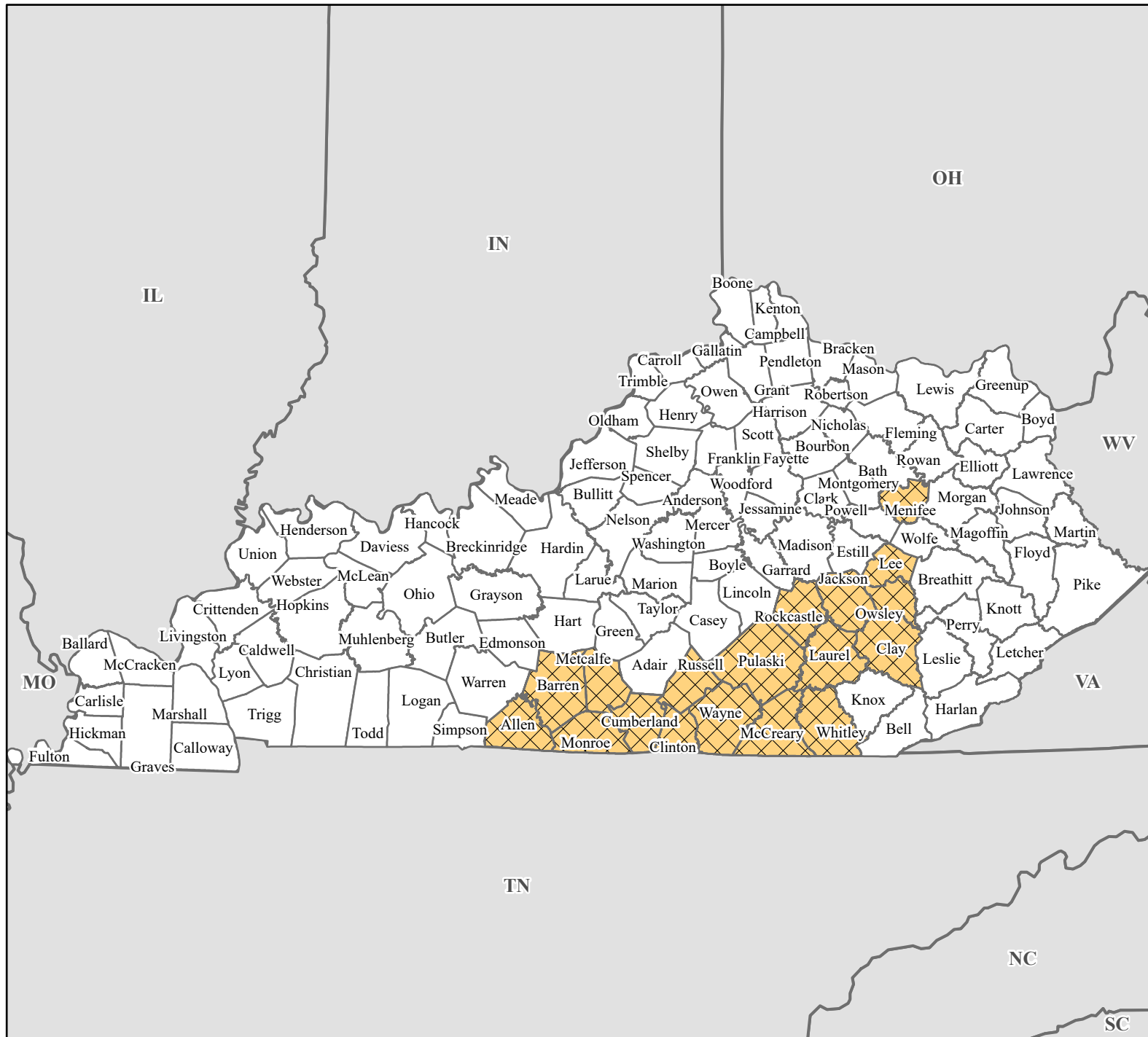


FEMA-4913-DR, Kentucky Disaster Declaration as of 05/29/2026



FEMA




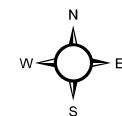
Data Layer/Map Description:
The types of assistance that have been designated for selected areas in the Commonwealth of Kentucky.

Additional designations may be made at a later date if requested by the commonwealth and warranted by the results of further damage assessments.

Hazard Mitigation Grant Program funding is under review.

Designated Counties

- No Designation
- Public Assistance (Categories A - G)



Data Sources:
FEMA, ESRI;
Initial Declaration: 05/29/2026
Disaster Federal Registry Notice: 05/29/2026
Datum: North American 1983
Projection: Lambert Conformal Conic