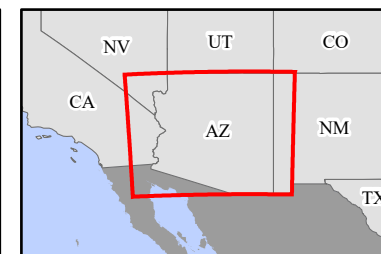
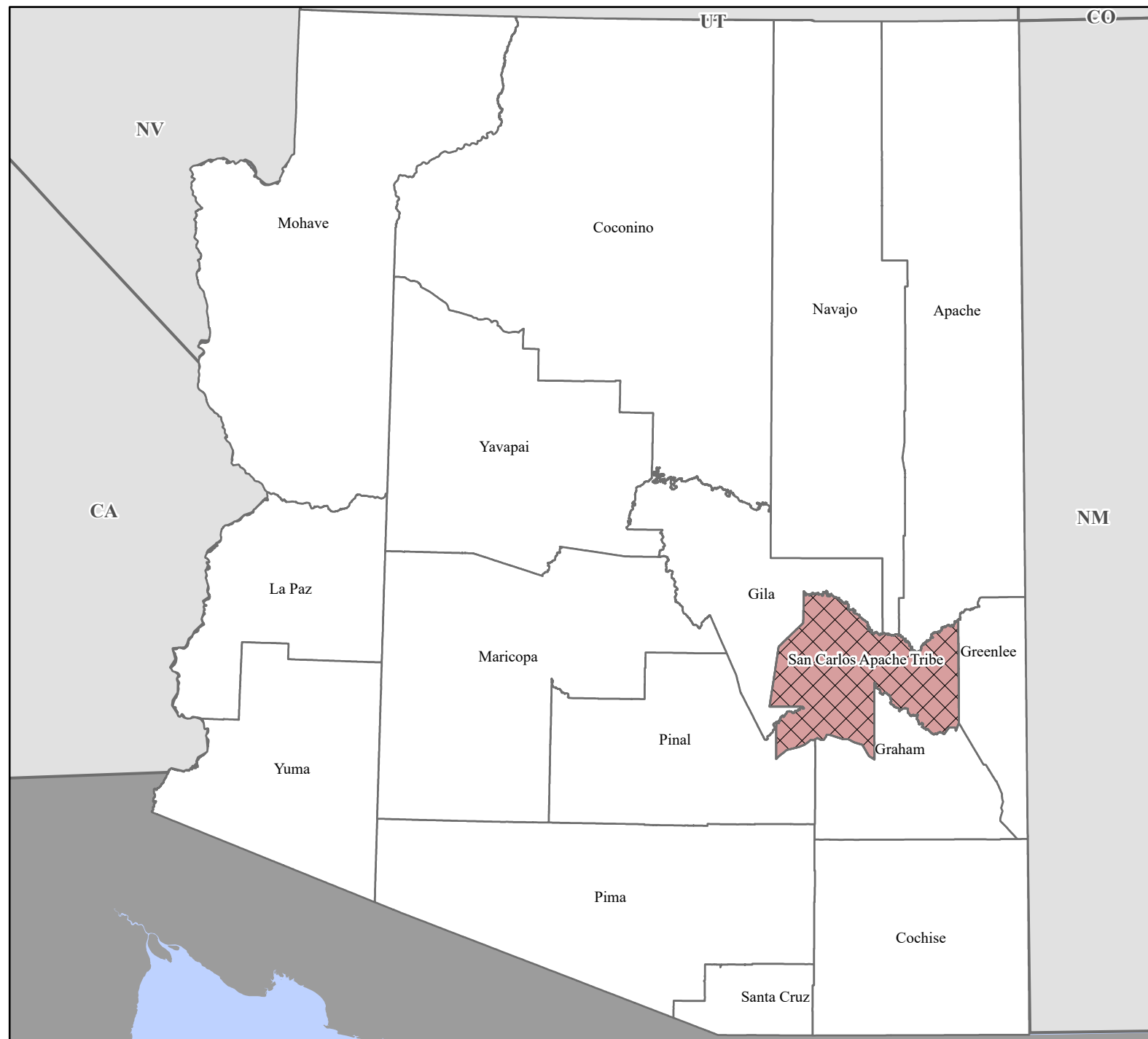


FEMA-4911-DR, San Carlos Apache Tribe Disaster Declaration as of 5/29/2026



FEMA




Data Layer/Map Description:


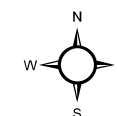
The types of assistance that have been designated for the San Carlos Apache Tribe in the State of Arizona.

Additional designations may be made at a later date if requested by the Tribal Nation and warranted by the results of further damage assessments.

Hazard Mitigation Grant Program funding is under review.

Designated Tribal Areas

 Individual Assistance and Public Assistance (Categories A - G)



Data Sources:

FEMA, ESRI;
Initial Declaration: 05/29/2026
Disaster Federal Registry Notice: 05/29/2026
Datum: North American 1983
Projection: Transverse Mercator