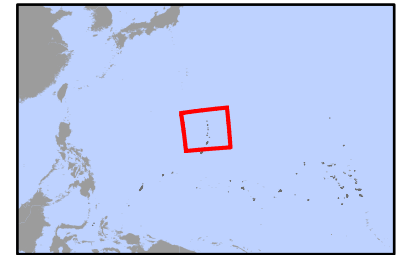
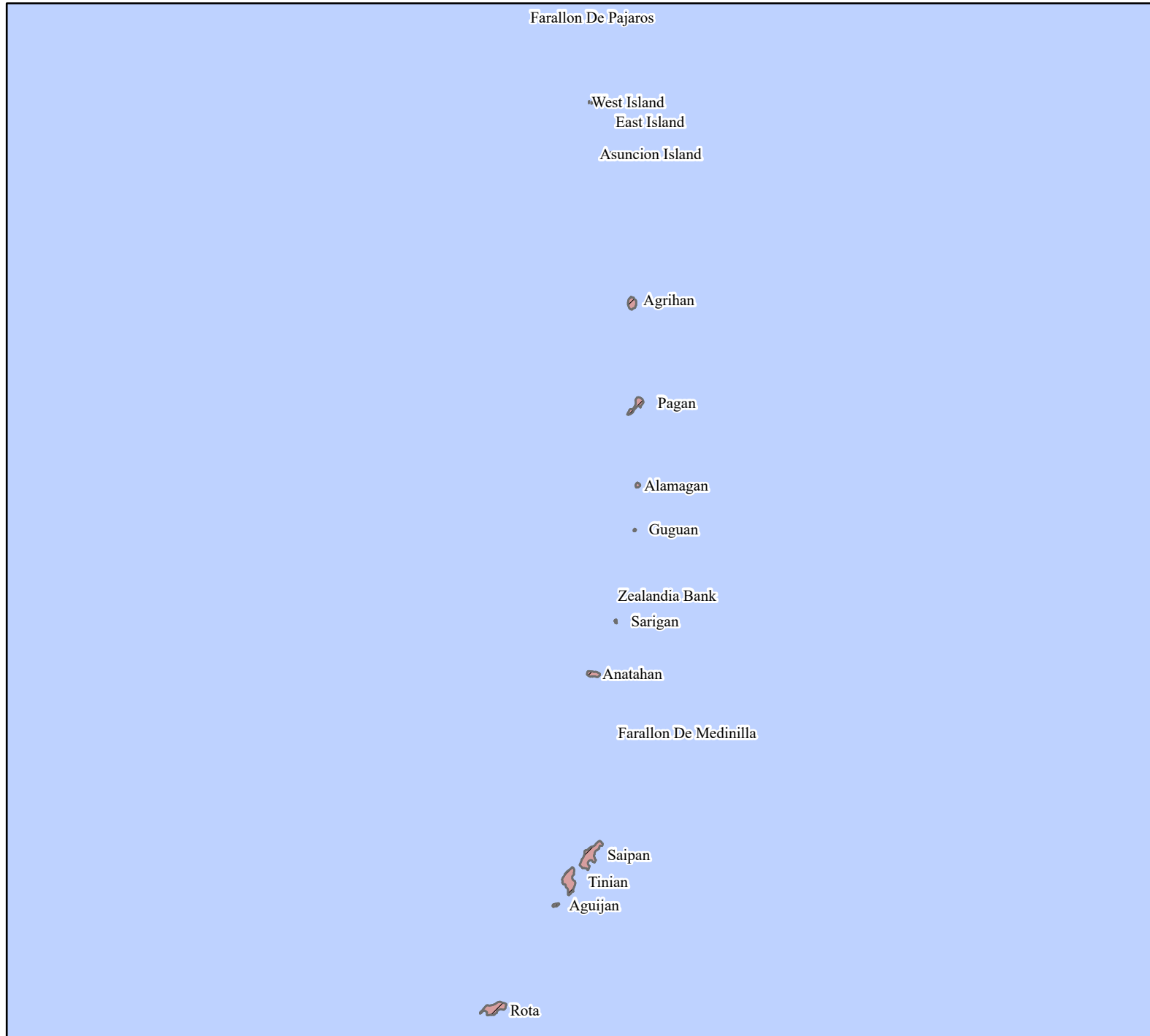


# FEMA-4910-DR, Northern Mariana Islands Disaster Declaration as of 04/23/2026



FEMA




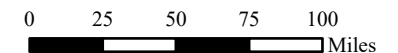
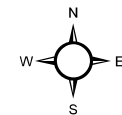
**Data Layer/Map Description:**  
The types of assistance that have been designated for the Commonwealth of the Northern Mariana Islands.

Additional designations may be made at a later date if requested by the commonwealth and warranted by the results of further evaluation.

Hazard Mitigation Grant Program assistance is under review.

### Designated Islands

 Individual Assistance and Public Assistance (Categories A and B)



### Data Sources:

FEMA, ESRI;  
Initial Declaration: 04/23/2026  
Disaster Federal Registry Notice: 04/23/2026  
Datum: North American 1983  
Projection: Transverse Mercator