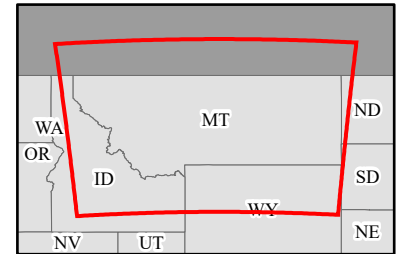
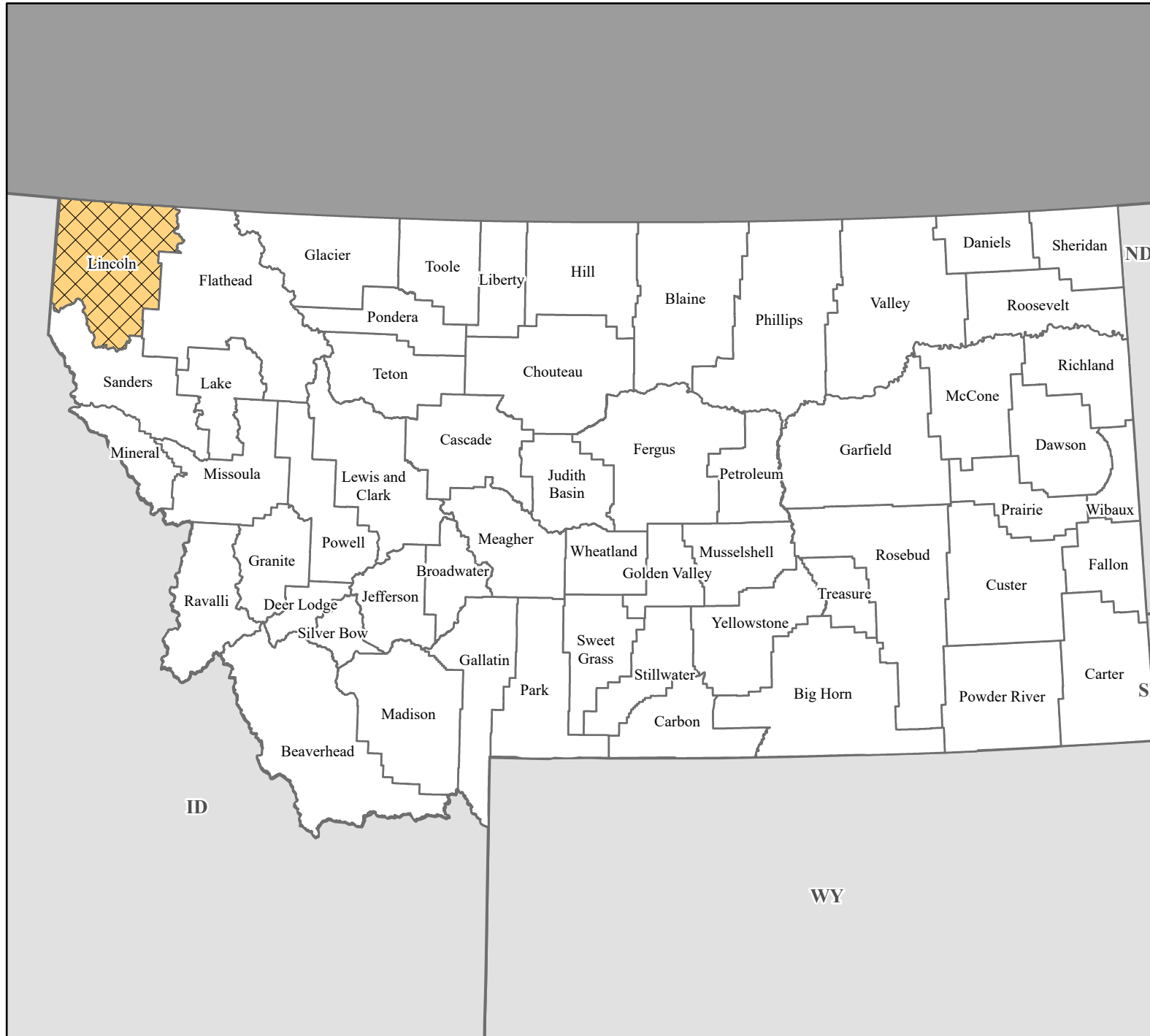


# FEMA-4901-DR, Montana Disaster Declaration as of 04/07/2026



FEMA





**Data Layer/Map Description:**

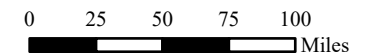
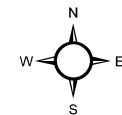
The types of assistance that have been designated for selected areas in the State of Montana.

Additional designations may be made at a later date if requested by the state and warranted by the results of further damage assessments.

Hazard Mitigation Grant Program assistance is under review.

**Designated Counties**

-  No Designation
-  Public Assistance (Categories A - G)



**Data Sources:**

FEMA, ESRI;  
 Initial Declaration: 04/07/2026  
 Disaster Federal Registry Notice: 04/07/2026  
 Datum: North American 1983  
 Projection: Lambert Conformal Conic