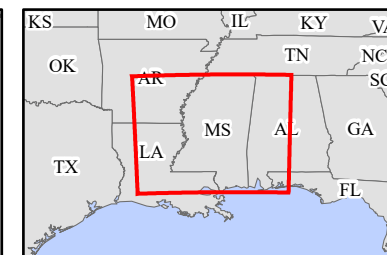
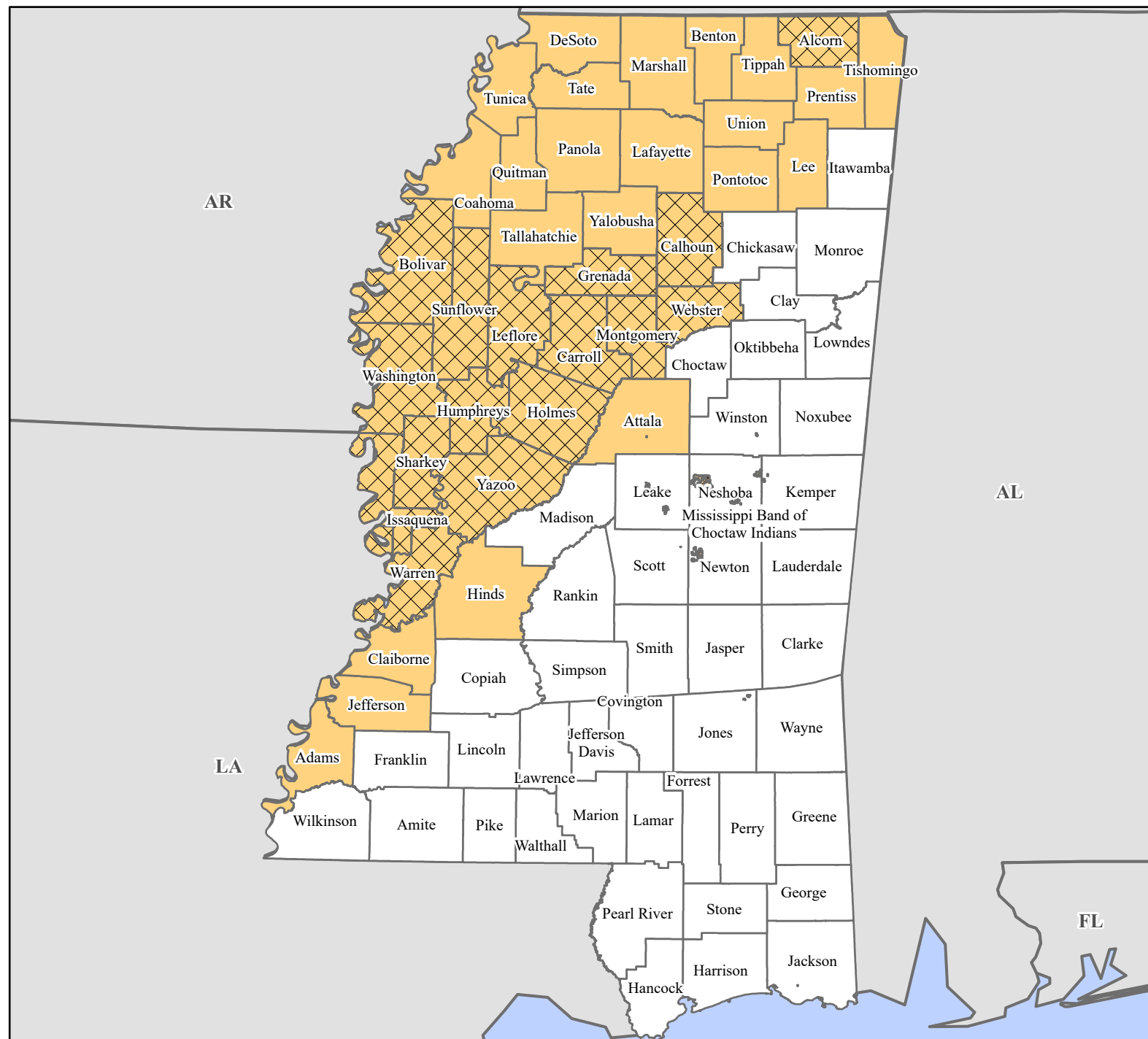


FEMA-4899-DR, Mississippi Disaster Declaration as of 02/06/2026



FEMA



Data Layer/Map Description:

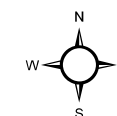
The types of assistance that have been designated for selected areas in the State of Mississippi.

Additional designations may be made at a later date if requested by the state and warranted by the results of further damage assessments.

Hazard Mitigation Grant Program assistance is under review.

Designated Counties and Tribal Areas

- No Designation
- Public Assistance (Categories A - G)
- Public Assistance (Category B)



0 20 40 60 Miles

Data Sources:

FEMA, ESRI;
Initial Declaration: 02/02/2026
Disaster Federal Registry Notice: 02/06/2026
Datum: North American 1983
Projection: Transverse Mercator