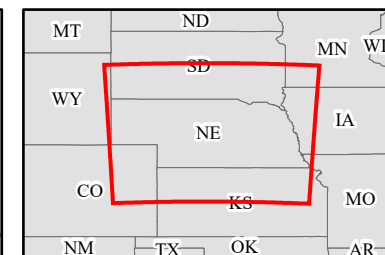
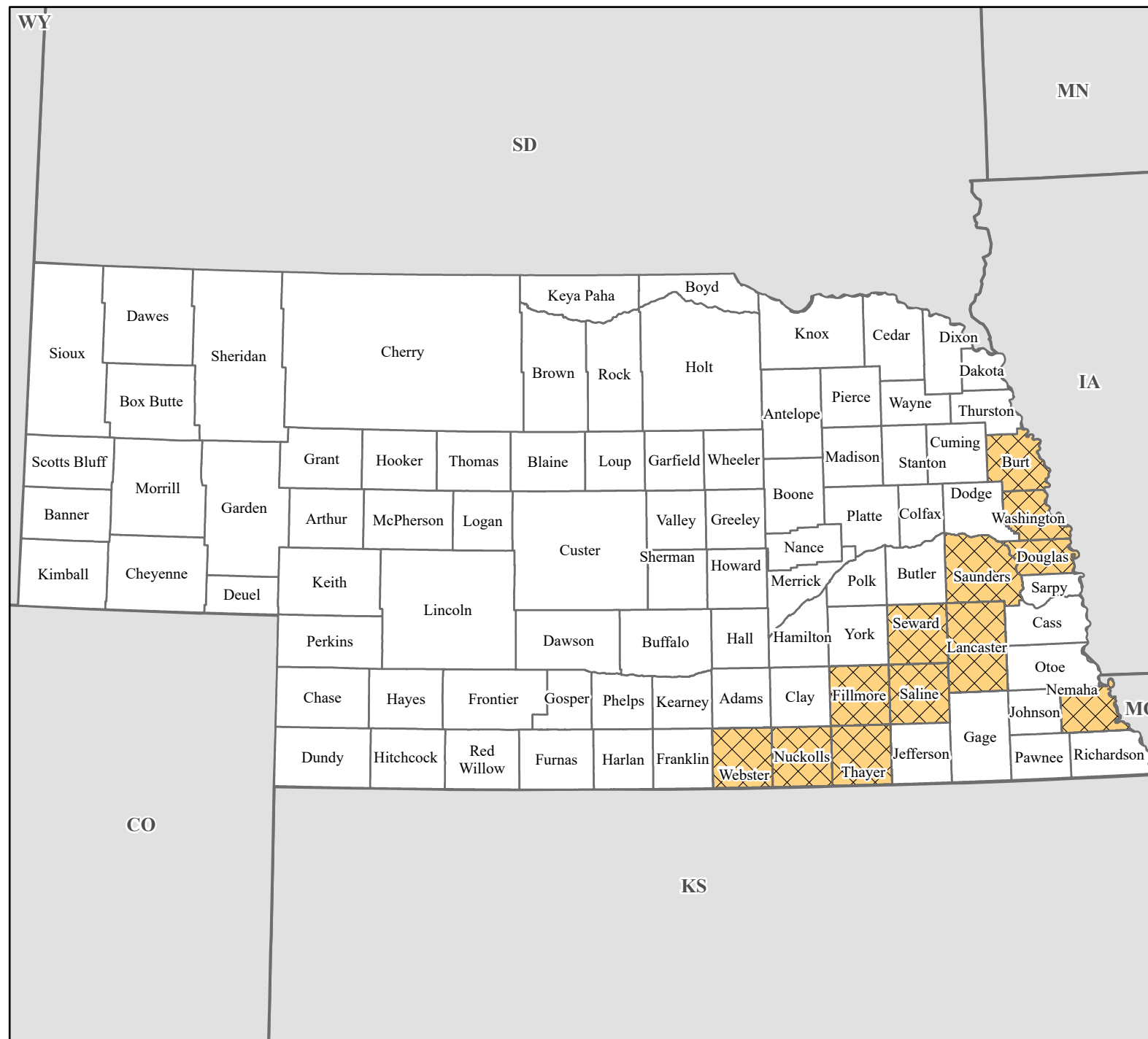


FEMA-4896-DR, Nebraska Disaster Declaration as of 10/22/2025



FEMA



Data Layer/Map Description:

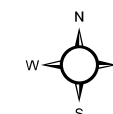
The types of assistance that have been designated for selected areas in the State of Nebraska.

Additional designations may be made at a later date if requested by the state and warranted by the results of further damage assessments.

Hazard Mitigation Grant Program assistance is under review.

Designated Counties

- No Designation
- Public Assistance (Categories A - G)



0 20 40 60 80
Miles

Data Sources:

FEMA, ESRI;
Initial Declaration: 10/22/2025
Disaster Federal Registry Notice: 10/22/2025
Datum: North American 1983
Projection: Lambert Conformal Conic