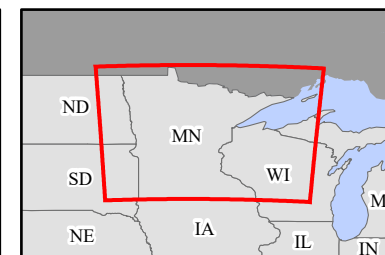
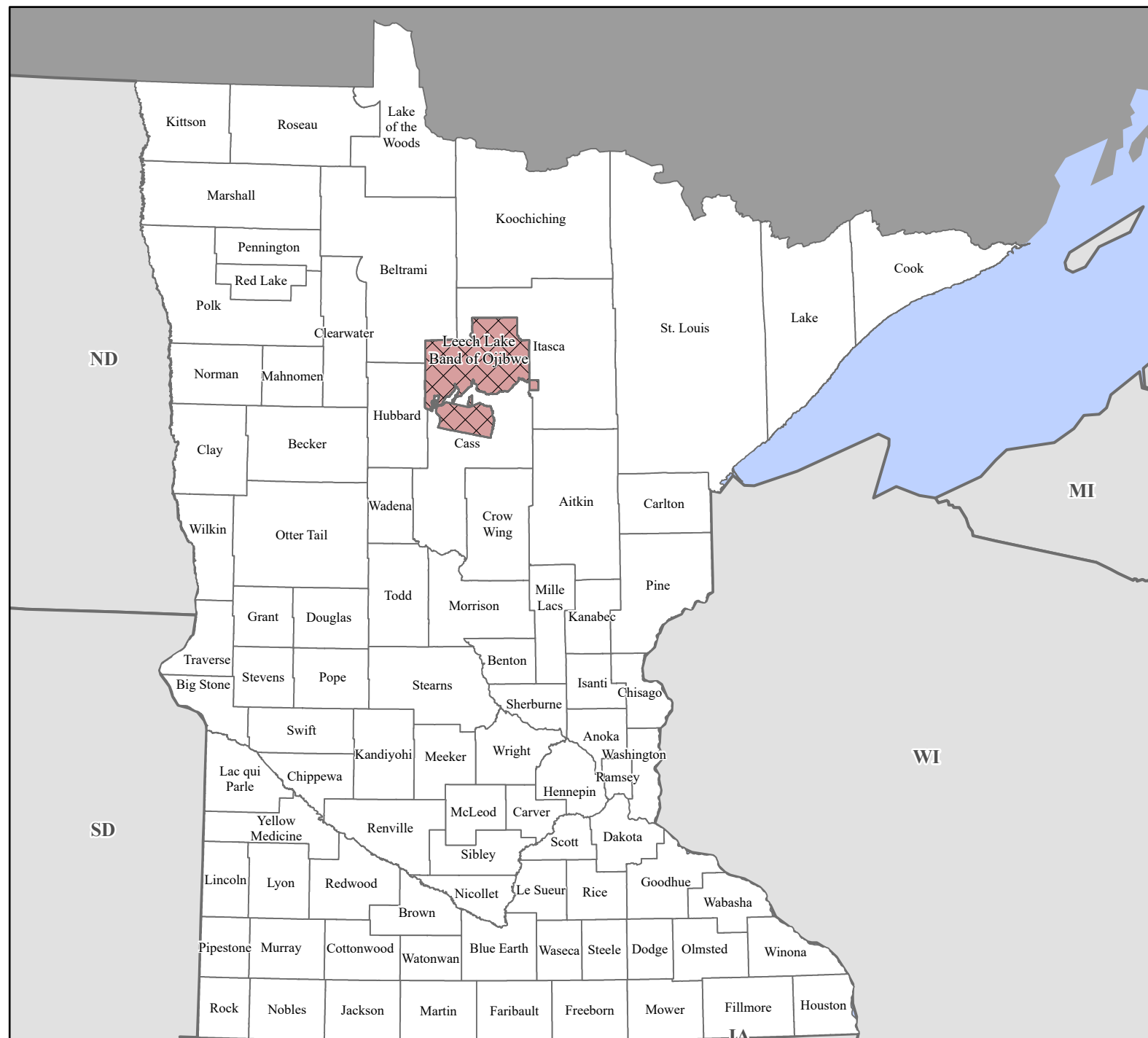


FEMA-4894-DR, Leech Lake Band of Ojibwe Disaster Declaration as of 10/22/2025



FEMA



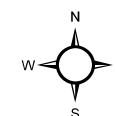
Data Layer/Map Description:

The types of assistance that have been designated for the Leech Lake Band of Ojibwe.

Additional designations may be made at a later date if requested by the Tribal Nation and warranted by the results of further damage assessments.

Designated Tribal Areas

Individual Assistance and
Public Assistance (Categories
A - G)



0 20 40 60 80
Miles

Data Sources:

FEMA, ESRI;
Initial Declaration: 10/22/2025
Disaster Federal Registry Notice:
10/22/2025
Datum: North American 1983
Projection: Lambert Conformal Conic