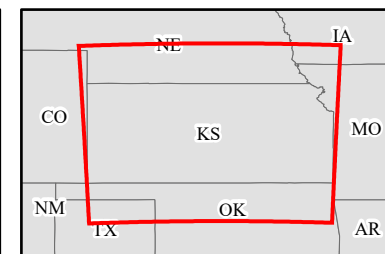
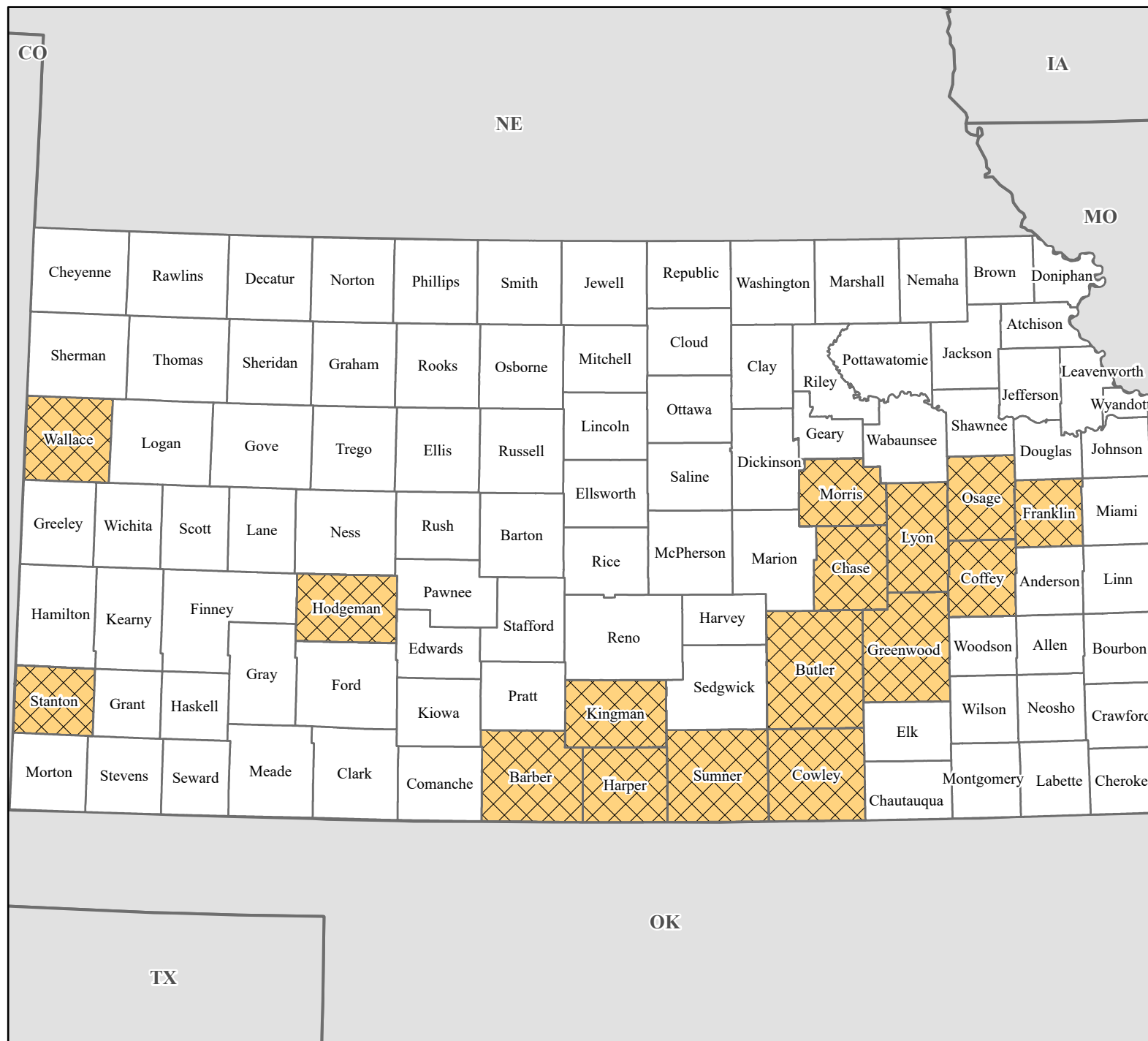


FEMA-4891-DR, Kansas Disaster Declaration as of 09/11/2025



FEMA



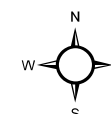
Data Layer/Map Description:

The types of assistance that have been designated for selected areas in the State of Kansas.

Additional designations may be made at a later date if requested by the state and warranted by the results of further damage assessments.

Designated Counties

- No Designation
- Public Assistance (Categories A - G)



0 20 40 60 80
Miles

Data Sources:

FEMA, ESRI;
Initial Declaration: 09/11/2025
Disaster Federal Registry Notice: 09/11/2025
Datum: North American 1983
Projection: Lambert Conformal Conic