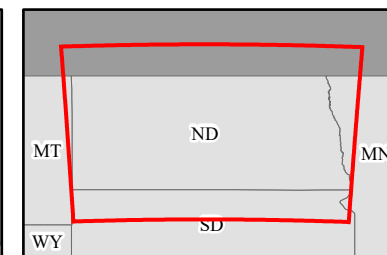
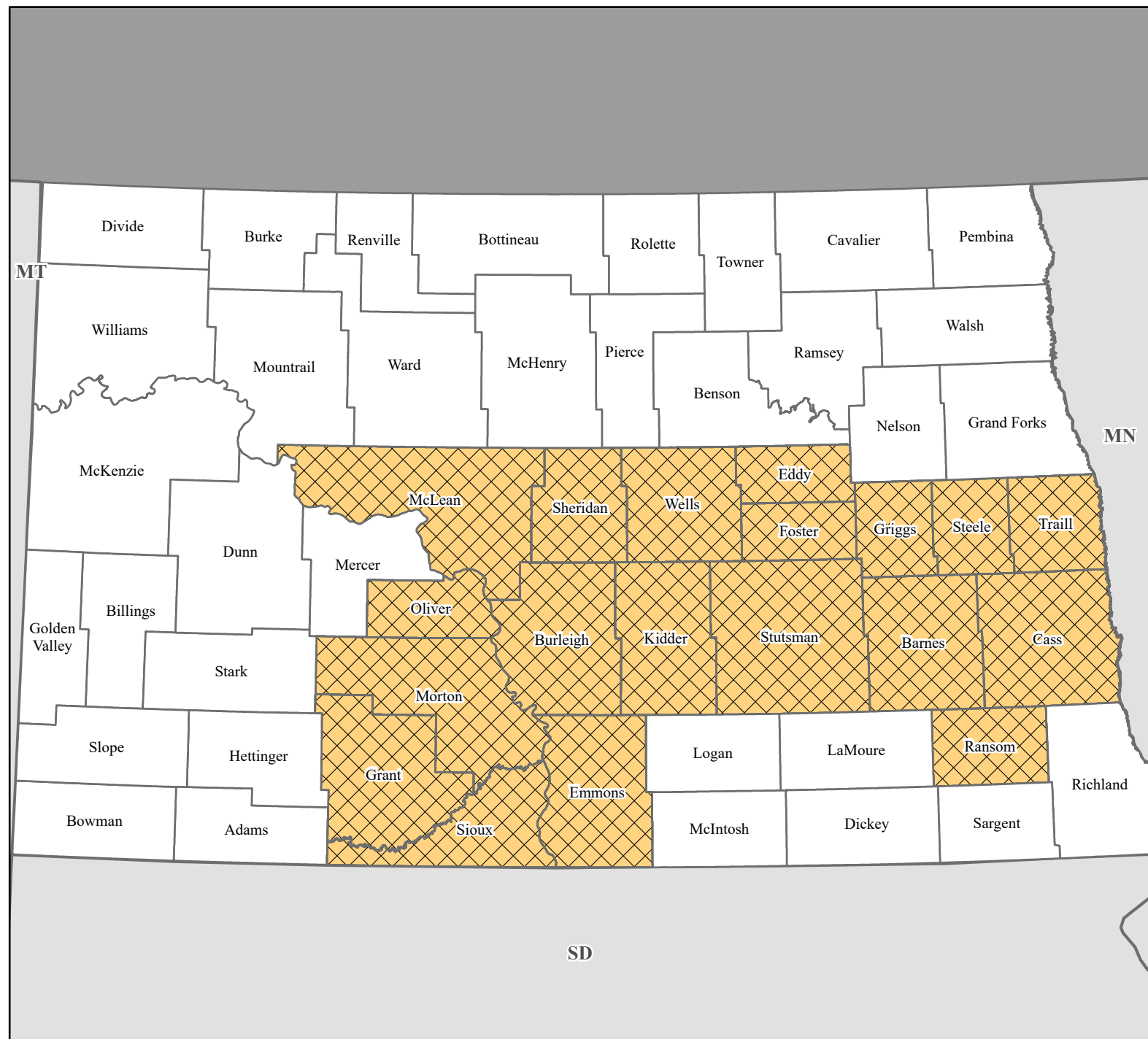


FEMA-4888-DR, North Dakota Disaster Declaration as of 09/11/2025



FEMA





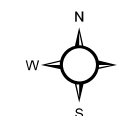
Data Layer/Map Description:

The types of assistance that have been designated for selected areas in the State of North Dakota.

Additional designations may be made at a later date if requested by the state and warranted by the results of further damage assessments.

Designated Counties

-  No Designation
-  Public Assistance (Categories A - G)



0 20 40 60
Miles

Data Sources:

FEMA, ESRI;
Initial Declaration: 09/11/2025
Disaster Federal Registry Notice:
09/11/2025
Datum: North American 1983
Projection: Lambert Conformal Conic