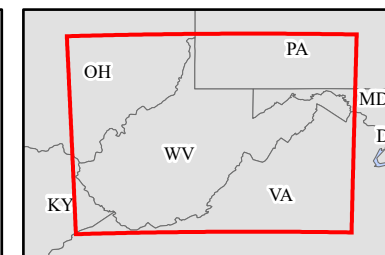
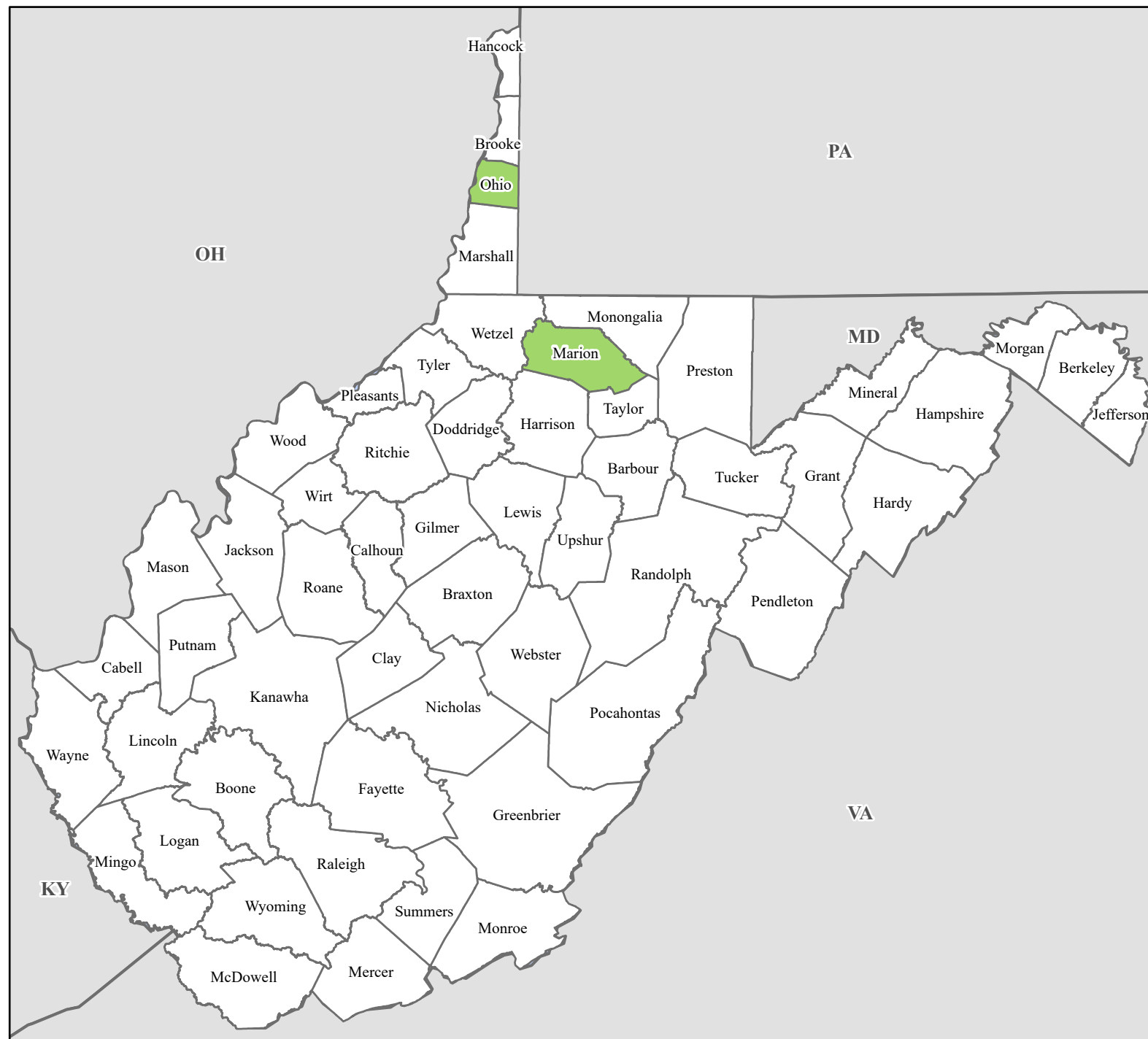


# FEMA-4884-DR, West Virginia Disaster Declaration as of 07/22/2025



FEMA



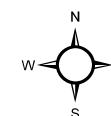
## Data Layer/Map Description:

The types of assistance that have been designated for selected areas in the State of West Virginia.

Additional designations may be made at a later date if requested by the state and warranted by the results of further damage assessments.

## Designated Counties

- No Designation
- Individual Assistance



0 10 20 30 40 50  
Miles

## Data Sources:

FEMA, ESRI;  
Initial Declaration: 07/22/2025  
Disaster Federal Registry Notice:  
07/22/2025  
Datum: North American 1983  
Projection: Lambert Conformal Conic