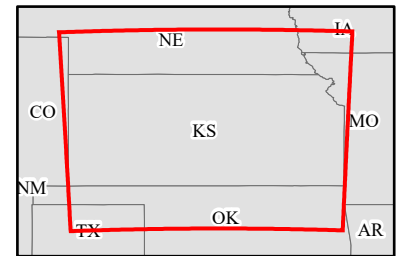
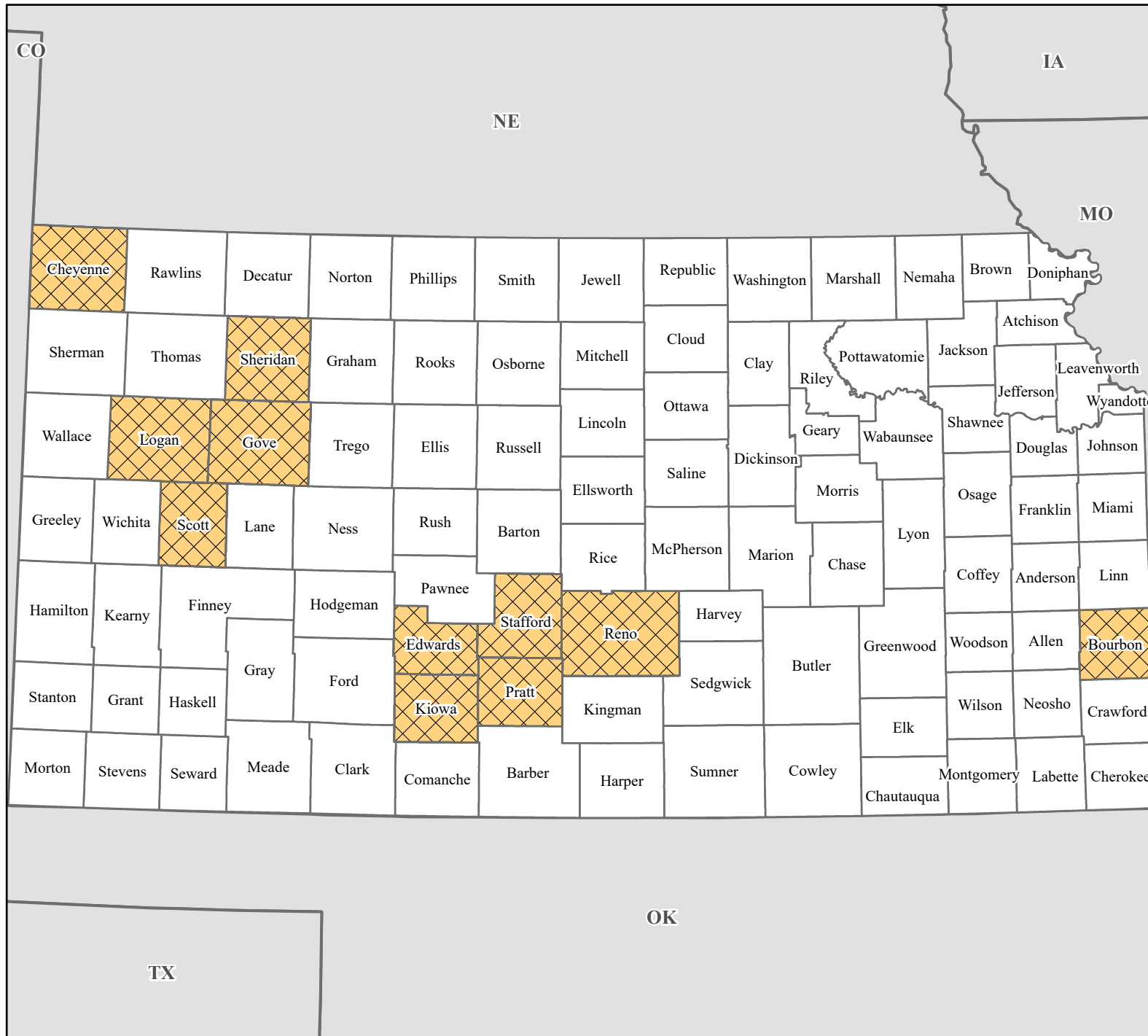


FEMA-4883-DR, Kansas Disaster Declaration as of 07/22/2025



FEMA



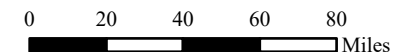
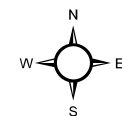
Data Layer/Map Description:

The types of assistance that have been designated for selected areas in the State of Kansas.

Additional designations may be made at a later date if requested by the state and warranted by the results of further damage assessments.

Designated Counties

- No Designation
- Public Assistance (Categories A - G)



Data Sources:

FEMA, ESRI;
 Initial Declaration: 07/22/2025
 Disaster Federal Registry Notice: 07/22/2025
 Datum: North American 1983
 Projection: Lambert Conformal Conic