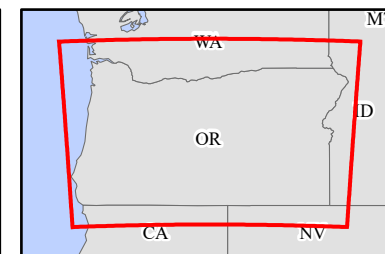
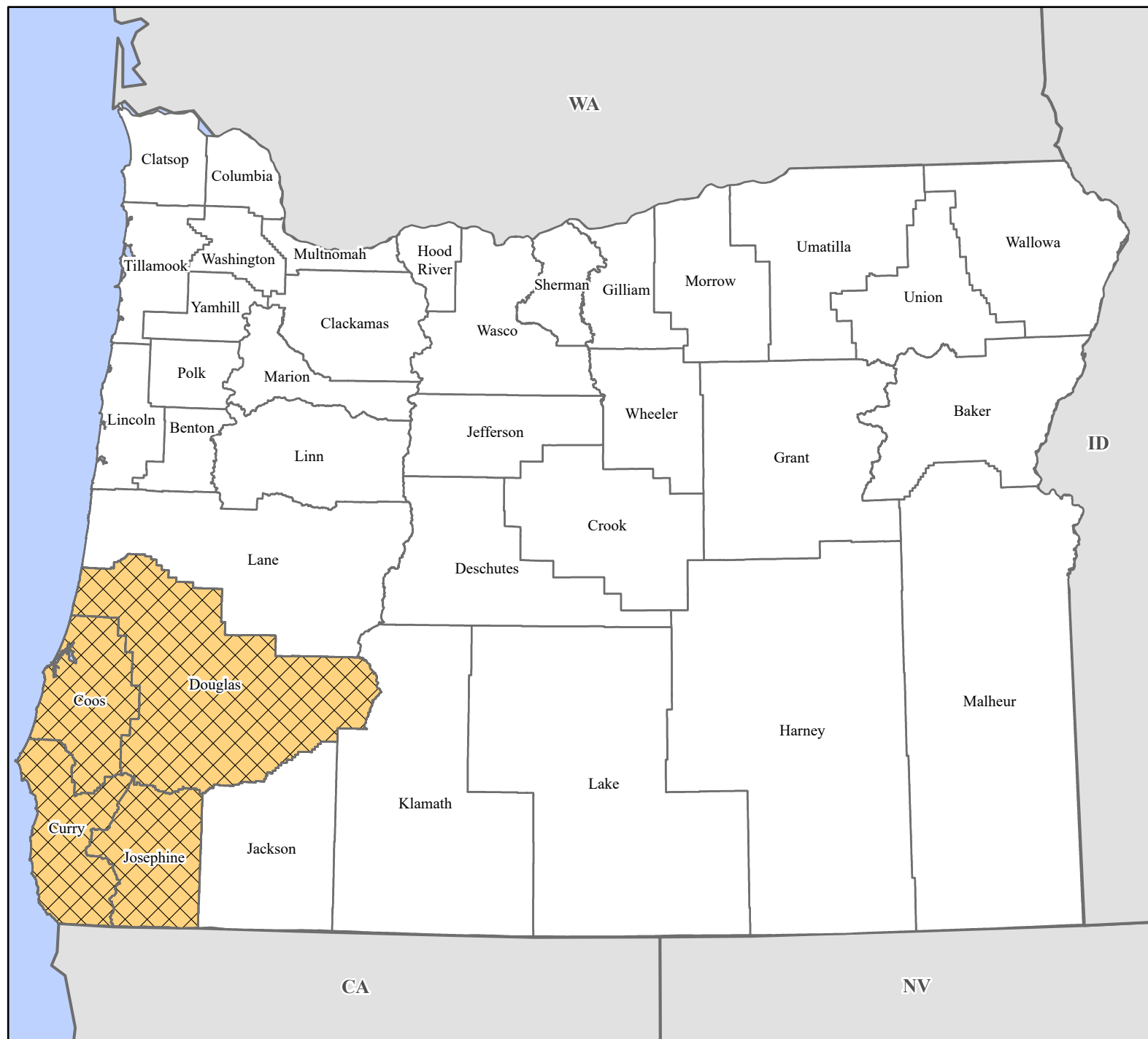


# FEMA-4881-DR, Oregon Disaster Declaration as of 08/28/2025



FEMA





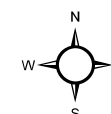
## Data Layer/Map Description:

The types of assistance that have been designated for selected areas in the State of Oregon.

Additional designations may be made at a later date if requested by the state and warranted by the results of further damage assessments.

## Designated Counties

-  No Designation
-  Public Assistance (Categories A - G)



0 20 40 60 80  
Miles

## Data Sources:

FEMA, ESRI;  
Initial Declaration: 07/22/2025  
Disaster Federal Registry Notice:  
Amendment #1: 08/28/2025  
Datum: North American 1983  
Projection: Lambert Conformal Conic